

MATCHING COUNTY PATTERNS IN PA GENERAL ELECTIONS 2014, 2016, 2018, 2020, 2022

2014, 2018, 2022: In the counties shown in this first section, see how each precinct report is showing the same pattern. The Republican Governor candidate always gets the lowest amount of votes of all Republican candidates on the ballot, and the Democratic Governor candidate always gets the highest amount of votes of all Democratic candidates on the ballot.

****Disclaimer:** Many volunteers recorded, counted and analyzed what they observed in precinct election results across Chester County, and other counties across Pennsylvania. Though inspected several times, the opportunity exists for human error to be found in what was recorded in any of the charts shown, numbers counted, statements made, etc. in this report. Due to this, it is asked that all authority be placed upon the official precinct and cumulative election results released by the Pennsylvania counties. They are linked to this report. They are official and speak for themselves. This report seeks to shine a light onto what volunteers have observed across Chester County and other Pennsylvania counties in a decade of election results.

Review the following information before beginning:


LOWEST VOTE TOTAL PATTERN = A PARTICULAR CANDIDATE RECEIVES THE LOWEST AMOUNT OF VOTES OF ALL CANDIDATES ON THE BALLOT FROM THEIR SAME PARTY, REPEATEDLY ACROSS PRECINCTS.

LOWEST/HIGHEST PATTERN = AN OCCURRENCE WHICH CAUSES CONCERN FOR VOTE SWAPPING, OR VOTES BEING REMOVED FROM A SPECIFIC CANDIDATE AND ADDED TO THEIR OPPONENT.

The potential vote-swapping “lowest/highest” pattern explained:

The pattern shows the same candidate repeatedly receiving the lowest amount of votes out of all candidates on the ballot in their same party, throughout every precinct in the county or a large number of precincts. Additionally, the opponent of the person receiving the lowest amount of votes is seen having the highest amount of votes of all their party candidates. This causes concern votes are being removed from one candidate and added to their opponent. Review the imaginary Governor race below for an example scenario:

ELECTION RESULTS BEFORE MANIPULATION		
RACE	CANDIDATE	VOTES
US SENATOR	JOHN (REP)	100
	BOB (DEM)	82
GOVERNOR	MARY (REP)	102
	JIM (DEM)	86
CONGRESS 6TH	JOE (REP)	96
	DAVE (DEM)	78



ELECTION RESULTS AFTER MANIPULATION		
RACE	CANDIDATE	VOTES
US SENATOR	JOHN (REP)	100
	BOB (DEM)	84
GOVERNOR	MARY (REP)	82
	JIM (DEM)	106
CONGRESS 6TH	JOE (REP)	96
	DAVE (DEM)	83

20 VOTES REMOVED
20 VOTES ADDED

By removing 20 votes from “Mary” and adding them to opponent “Jim”, the following is noticed:

- Mary has the lowest vote total of all Republican candidates (82 votes).
- Jim has the highest vote total of all Democratic candidates (106 votes).

ELECTION RESULTS AFTER MANIPULATION		
RACE	CANDIDATE	VOTES
US SENATOR	JOHN (REP)	100
	BOB (DEM)	84
GOVERNOR	MARY (REP)	82
	JIM (DEM)	106
CONGRESS 6TH	JOE (REP)	96
	DAVE (DEM)	83

LOWEST REPUBLICAN VOTE TOTAL
HIGHEST DEMOCRATIC VOTE TOTAL

OTHER OUTCOME, DOES NOT ALWAYS OCCUR:

ELECTION RESULTS AFTER MANIPULATION		
RACE	CANDIDATE	VOTES
US SENATOR	JOHN (REP)	100
	BOB (DEM)	84
GOVERNOR	MARY (REP)	82
	JIM (DEM)	106
CONGRESS 6TH	JOE (REP)	96
	DAVE (DEM)	83

ONLY REPUBLICAN RACE LOST

CHESTER COUNTY

PRECINCT REPORT OFFICIAL RESULTS
 RUN DATE:11/17/14 GENERAL ELECTION, NOV. 4, 2014
 RUN TIME:02:46 PM CHESTER COUNTY, PA

0054 CALN 4

	VOTES	PERCENT
REGISTERED VOTERS - TOTAL	2777	
BALLOTS CAST - TOTAL.	1111	
VOTER TURNOUT - TOTAL		40.01
STRAIGHT PARTY		
VOTE FOR NOT MORE THAN 1		
REPUBLICAN (REP)	314	52.51
DEMOCRATIC (DEM)	284	47.49
GOV & LT GOV		
VOTE FOR NOT MORE THAN 1		
TOM CORBETT (REP)	461	41.83
TOM WOLF (DEM)	640	58.08
WRITE-IN.	1	.09
REPRESENTATIVE IN CONGRESS 6TH DISTRICT		
VOTE FOR NOT MORE THAN 1		
RYAN COSTELLO (REP)	559	50.86
MANAN TRIVEDI (DEM)	540	49.14
WRITE-IN.	0	
SENATOR IN THE GENERAL ASSEMBLY 44TH DISTRICT		
VOTE FOR NOT MORE THAN 1		
JOHN C RAFFERTY JR (REP)	556	50.73
KATHI COZZONE (DEM)	539	49.18
WRITE-IN.	1	.09
REPRESENTATIVE IN THE GENERAL ASSEMBLY 74TH DISTRICT		
VOTE FOR NOT MORE THAN 1		
HARRY LEWIS (REP)	608	55.22
JOSH MAXWELL (DEM)	491	44.60
WRITE-IN.	2	.18

Lowest vote total of all Republican candidates in this precinct. Corbett is the only R loss.

Highest vote total of all Democrat candidates in precinct.

* Note: Corbett's vote total is roughly 100 votes lower than two other Republican candidates. Wolf's vote total is roughly 100 votes higher than two other Democrat candidates. Were around 100 votes subtracted from Corbett and added to Wolf? Was this a natural outcome? Would it make more sense for Corbett's score to be 561 and Wolf's 540?

Click the link to see the above precinct report for [Caln 4](#).

PRECINCT REPORT OFFICIAL RESULTS
 RUN DATE:11/17/14 GENERAL ELECTION, NOV. 4, 2014
 RUN TIME:02:46 PM CHESTER COUNTY, PA

0070 COATESVILLE 1

	VOTES	PERCENT
REGISTERED VOTERS - TOTAL	1930	
BALLOTS CAST - TOTAL.	463	
VOTER TURNOUT - TOTAL		23.99
STRAIGHT PARTY		
VOTE FOR NOT MORE THAN 1		
REPUBLICAN (REP)	67	25.28
DEMOCRATIC (DEM)	198	74.72
GOV & LT GOV		
VOTE FOR NOT MORE THAN 1		
TOM CORBETT (REP)	109	23.64
TOM WOLF (DEM)	351	76.14
WRITE-IN.	1	.22
REPRESENTATIVE IN CONGRESS 16TH DISTRICT		
VOTE FOR NOT MORE THAN 1		
JOSEPH R PITTS (REP)	134	29.39
TOM HOUGHTON (DEM)	322	70.61
WRITE-IN.	0	
REPRESENTATIVE IN THE GENERAL ASSEMBLY 74TH DISTRICT		
VOTE FOR NOT MORE THAN 1		
HARRY LEWIS (REP)	209	45.53
JOSH MAXWELL (DEM)	249	54.25
WRITE-IN.	1	.22

Lowest vote total of all Republican candidates in this precinct; every Republican loses their race.

Highest vote total of all Democrat candidates in precinct.

*Note that Corbett's score is 100 votes less than Lewis in the 74th, and Wolf's score is just over 100 more than Maxwell in the 74th district.

Click the link to see the precinct report for [Coatesville 1](#).

In 2014, **ALL PRECINCTS** in Chester County had the lowest/highest pattern (the state representative races were excluded in precinct 467 from analysis due to split districts being voted upon, causing number skewing). This means ALL precincts gave Republican Governor Candidate Tom Corbett the lowest vote total of all Republican candidates, and Democratic Candidate Tom Wolf the highest vote total of all Democratic candidates.

0345 LONDON GROVE S		VOTES	PERCENT
REGISTERED VOTERS - TOTAL	4107	
BALLOTS CAST - TOTAL	2714	
VOTER TURNOUT - TOTAL		66.08
STRAIGHT PARTY			
VOTE FOR NOT MORE THAN 1			
DEMOCRATIC (DEM)	878	52.05
REPUBLICAN (REP)	803	47.60
GREEN (GRN)	2	.12
LIBERTARIAN (LIB)	4	.24
UNITED STATES SENATOR			
VOTE FOR NOT MORE THAN 1			
BOB CASEY JR (DEM)	1507	55.73
LOU BARLETTA (REP)	1150	42.53
NEAL GALE (GRN)	16	.59
DALE R KERNS JR (LIB)	31	1.15
WRITE-IN.	0	
GOV & LT GOV			
VOTE FOR NOT MORE THAN 1			
TOM WOLF (DEM)	1572	58.22
SCOTT R WAGNER (REP)	1098	40.67
PAUL GLOVER (GRN)	8	.30
KEN V KRAVCHUK (LIB)	20	.74
WRITE-IN.	2	.07
REPRESENTATIVE IN CONGRESS 6TH DISTRICT			
VOTE FOR NOT MORE THAN 1			
CHRISSE HOULAHAN (DEM)	1478	54.64
GREG MCCAULEY (REP)	1225	45.29
WRITE-IN.	2	.07
REPRESENTATIVE IN THE GENERAL ASSEMBLY 13TH DISTRICT			
VOTE FOR NOT MORE THAN 1			
SUE WALKER (DEM)	1377	50.85
JOHN LAWRENCE (REP)	1307	48.26
DOMINIC J PIROCCHI (LIB)	23	.85
WRITE-IN.	1	.04

Highest vote total of all Democrat candidates in this precinct.

Lowest vote total of all Republican candidates in this precinct.

To view the above precinct report, [CLICK HERE](#).

In 2018, Republican Governor Candidate Scott Wagner receives the lowest vote total of all Republican candidates in 222 of 228 Chester County precincts.

The Democratic Governor Candidate Tom Wolf receives the highest vote total in 211 of 228 precincts.

The lowest/highest pattern is seen in 93% of precincts for the Governor race, and in 94% of precincts for all races.

To see all of the 2018 precinct reports, [CLICK HERE](#).

The exclusion of precinct 467's state representative races also applies in 2018.

065 Charlestown

STATISTICS				
	TOTAL	Election Day	Absentee/Mail-in	Provisional
Registered Voters - Total	4,714			
Ballots Cast - Total	3,304	2,225	1,048	31
Ballots Cast - Blank	0	0	0	0
Voter Turnout - Total	70.09%			

United States Senator
 Vote For 1

	TOTAL	Election Day	Absentee/Mail-in	Provisional
DEM John Fetterman	1,924	1,068	834	22
REP Mehmet Oz	1,282	1,079	196	7
LIB Erik Gerhardt	57	46	10	1
GRN Richard L. Weiss	14	11	2	1
KEY Daniel Wassmer	12	7	5	0
Write-In Totals	5	5	0	0

Governor and Lieutenant Governor
 Vote For 1

	TOTAL	Election Day	Absentee/Mail-in	Provisional
DEM Josh Shapiro and Austin Davis	2,110	1,200	888	22
REP Douglas V. Mastriano and Carrie Lewis	1,125	975	144	6
LIB Matt Hackenburg and Tim McMaster	29	24	4	1
GRN Christina DiGiulio and Michael Bagdes-	12	10	1	1
KEY Joe Soloski and Nicole Shultz	7	4	3	0
Write-In Totals	4	4	0	0

Highest vote total of all Democrat candidates in this precinct.

Lowest vote total of all Republican candidates in this precinct.

065 Charlestown

Representative in Congress 6th District
 Vote For 1

	TOTAL	Election Day	Absentee/Mail-in	Provisional
DEM Chrissy Houlahan	1,991	1,112	855	24
REP Guy Clarrocchi	1,300	1,102	191	7
Write-In Totals	5	5	0	0

Senator in the General Assembly 44th District
 Vote For 1

	TOTAL	Election Day	Absentee/Mail-in	Provisional
DEM Katie Muth	1,906	1,064	822	20
REP Jessica Florio	1,365	1,146	211	8
Write-In Totals	3	3	0	0

Representative in the General Assembly 167th District
 Vote For 1

	TOTAL	Election Day	Absentee/Mail-in	Provisional
DEM Kristine C. Howard	1,917	1,061	835	21
REP Gail Newman	1,336	1,132	196	8
Write-In Totals	10	8	2	0

To see the above precinct report, [CLICK HERE](#).

In 2022, Republican Governor Candidate Doug Mastriano receives the lowest vote total of all Republican candidates in 225 of 230 precincts. Democratic Governor Candidate Josh Shapiro receives the highest vote total of all Democratic candidates in 224 of 230 precincts. The lowest/highest pattern occurs in 96% of all precincts for the Governor race, and 98% of all precincts for all candidates. The 2022 precinct reports can be seen [HERE](#).

YORK COUNTY

General Election Nov 2014

November 4, 2014

Precinct Report

York County

Official Results

Chanceford Township 2

Chanceford Township 3

Registration & Turnout			620	Registration & Turnout			1,081
Election Day Edge Turnout	300	48.39%		Election Day Edge Turnout	549	50.79%	
Absentee Turnout	13	2.10%		Absentee Turnout	6	0.56%	
Provisional Turnout	0	0.00%		Provisional Turnout	0	0.00%	
Emergency Turnout	0	0.00%		Emergency Turnout	0	0.00%	
Late Absentee Turnout	0	0.00%		Late Absentee Turnout	0	0.00%	
Late Military Absentee Turnout	0	0.00%		Late Military Absentee Turnout	0	0.00%	
Total...	313	50.48%		Total...	555	51.34%	
GOVERNOR AND LIEUTENANT GOVERNOR (Final)				GOVERNOR AND LIEUTENANT GOVERNOR (Final)			
Rep - Tom CORBETT	218	70.10%		Rep - Tom CORBETT	351	63.93%	
Dem - Tom WOLF	91	29.26%		Dem - Tom WOLF	196	35.70%	
Write-In	2	0.64%		Write-In	2	0.36%	
Total...	311	100.00%		Total...	549	100.00%	
REPRESENTATIVE IN CONGRESS - 4TH DIST (Final)				REPRESENTATIVE IN CONGRESS - 4TH DIST (Final)			
Rep - Scott PERRY	251	81.23%		Rep - Scott PERRY	427	78.78%	
Dem - Linda Deliah THOMPSON	58	18.77%		Dem - Linda Deliah THOMPSON	114	21.03%	
Write-In	0	0.00%		Write-In	1	0.18%	
Total...	309	100.00%		Total...	542	100.00%	
SENATOR IN THE GENERAL ASSEMBLY - 28TH DIST (Final)				SENATOR IN THE GENERAL ASSEMBLY - 28TH DIST (Final)			
Rep - Scott WAGNER	250	80.65%		Rep - Scott WAGNER	379	70.45%	
Dem - Linda SMALL	60	19.35%		Dem - Linda SMALL	158	29.37%	
Write-In	0	0.00%		Write-In	1	0.19%	
Total...	310	100.00%		Total...	538	100.00%	
REP IN THE GENERAL ASSEMBLY - 94TH DIST (Final)				REP IN THE GENERAL ASSEMBLY - 94TH DIST (Final)			
Rep - Stan SAYLOR	251	81.49%		Rep - Stan SAYLOR	425	78.41%	
Dem - David COLON	57	18.51%		Dem - David COLON	113	20.85%	
Write-In	0	0.00%		Write-In	4	0.74%	
Total...	308	100.00%		Total...	542	100.00%	

All precincts in York County gave Republican Governor candidate Tom Corbett the lowest number of votes out of all Republican candidates in 2014. As of now, York, Cumberland and Chester County are the only three counties found with all precincts having displayed this pattern in 2014. The Democratic Gubernatorial candidate Tom Wolf had the highest vote total in every precinct across York County except in the York City precincts. York City precincts had Democrat State Representative candidate Kevin Schreiber of the 95th district earning higher vote totals than Wolf. He ran unopposed.

The lowest/highest pattern is seen above in the above precinct report. To see the complete York County election archives from 2014, [CLICK HERE](#).

Some might assume Corbett received lower votes across York precincts because Wolf was from York County; however, the same pattern emerges in York again during 2018 and 2022, with two different Governor candidates:

November 2018 Final
November 6, 2018
Precinct Report
York County
Official Results

Carroll Township

Registration & Turnout		4,653
Election Day Edge Turnout	2,808	60.35%
Absentee Turnout	135	2.90%
Provisional Turnout	0	0.00%
Emergency Turnout	0	0.00%
Late Absentee Turnout	0	0.00%
Late Military Absentee Turnout	0	0.00%
Total...	2,943	63.25%
UNITED STATES SENATOR		
		(Final)
Dem - Bob CASEY, JR.	958	33.43%
Rep - Lou BARLETTA	1,858	64.83%
Grn - Neal GALE	18	0.63%
LIB - Dale R. KERNS, JR.	32	1.12%
Write-In	0	0.00%
Total...	2,866	100.00%
GOVERNOR AND LIEUTENANT GOVERNOR		
		(Final)
Dem - Tom WOLF	1,127	38.64%
Rep - Scott R. WAGNER	1,726	59.17%
Grn - Paul GLOVER	16	0.55%
LIB - Ken V. KRAWCHUK	43	1.47%
Write-In	5	0.17%
Total...	2,917	100.00%
REPRESENTATIVE IN CONGRESS - 10TH DIST		
		(Final)
Dem - George SCOTT	919	31.40%
Rep - Scott PERRY	2,005	68.50%
Write-In	3	0.10%
Total...	2,927	100.00%
REP IN THE GENERAL ASSEMBLY - 92ND DIST		
		(Final)
Dem - Shanna DANIELSON	818	27.97%
Rep - Dawn KEEFER	2,098	71.73%
Write-In	9	0.31%
Total...	2,925	100.00%
CARROLL TOWNSHIP LAND ANNEX REFERENDUM		
		(Final)
YES	2,469	88.91%
NO	308	11.09%
Total...	2,777	100.00%

Highest vote total of all Democratic candidates on the ballot in this precinct.

Lowest vote total of all Republican candidates on the ballot in this precinct.

The lowest/highest pattern is seen in the above precinct report.

In 2018, Governor candidate Scott Wagner received the lowest vote total of all Republican candidates in **every York County precinct except for one.**

To see the complete precinct results for York County in 2018, [CLICK HERE](#)

Results per Precinct General Election 2022 Official

2022-11-28 08:57:27

United States Senator (Vote for 1)

Precinct	John FETTERMAN - DEM	Mehmet OZ - REP	Erik GERHARDT - LIB	Richard L. WEISS - GRN	Daniel WASSMER - KEY	Write-in
Carroll Township	1,209	2,158	70	16	18	16
Chanceford Township 1	305	891	20	11	6	1
Chanceford Township 2	76	374	8	2	2	1
Chanceford Township 3	185				4	5

Highest vote total of all Democratic candidates on the ballot in this precinct.

Governor and Lieutenant Governor (Vote for 1)

Precinct	Josh SHAPIRO // Austin DAVIS - DEM	Douglas W. MASTRIANO // Carrie Lewis DELROSSO - REP	Matt HACKENBURG // Tim McMASTER - LIB	Christina DIGIULIO // Michael BAGDES- CANNING - GRN	Joe SOLOSKI // Nicole SHULTZ - KEY	Write-in
Carroll Township	1,438	1,934	55	20	14	12
	380	829				0

Lowest vote total of all Republican candidates on the ballot in this precinct.

Chanceford Township 1						
Chanceford Township 2	101	351	3	3	2	0
Chanceford Township 3	233	584	13	5	2	1

Representative in Congress (10th Congressional District) (Vote for 1)

Precinct	Shamaine DANIELS - DEM	Scott PERRY - REP	Write-in
Carroll Township	1,152	2,306	12
Conewago Township 1	800	1,416	1
Conewago Township 2	404	835	2

Representative in the General Assembly (92nd Legislative District) (Vote for 1)

Precinct	Dan ALMONEY - DEM	Dawn KEEFER - REP	Write-in
Carroll Township	1,004	2,455	7

The lowest/highest pattern is seen in the above precinct report.

In 2022, York County once again displayed the same low vote total pattern for Republican Governor Candidate Doug Mastriano. **All but two precincts showed the pattern.** There was one precinct where US Senator Candidate Oz received one less vote than Mastriano, and another precinct where voters had to vote for two Congressional candidates. This split the vote totals in this precinct and the Congressional candidates received the lowest vote totals for that precinct. The remainder of York County precincts followed the prevailing pattern with Mastriano receiving the lowest vote totals.

To see the complete York County 2022 precinct results and observe the patterns, [CLICK HERE](#). Note that York County had a different election results display in 2022.

BUCKS COUNTY

Page 1 of 54

BUCKS COUNTY

Certified Returns - Municipal Level General Election, November 4, 2014

November 24, 2014

Election	Lever	Candidate	Party	Votes
Governor of Pennsylvania - Vote for One				
Bedminster Township	1 A	Tom Corbett	REP	1383
Bedminster Township	1 B	Tom Wolf	DEM	921
8th Congressional District - Representative in Congress - Vote for One				
Bedminster Township	2 A	Michael G. Fitzpatrick	REP	1635
Bedminster Township	2 B	Kevin Strouse	DEM	676
10th Senatorial District - Senator in the General Assembly - Vote for One				
Bedminster Township	3 A	Chuck McIlhinney	REP	1640
Bedminster Township	3 B	Steve Cickay	DEM	645
143rd Legislative District - Representative in the General Assembly - Vote for One				
Bedminster Township	4 A	Marguerite Quinn	REP	1863

Lowest R
vote total

Highest
D vote
total

The lowest/highest pattern is seen in the above precinct report.

Above are the 2014 general election results from Bedminster Township, Bucks County. As was the case in this municipality, Bucks County experienced the same Republican Governor candidate low vote total pattern across the majority of their municipalities.

To see the Bucks County municipal report from 2014, [CLICK HERE](#).

Certified Election Returns by District General Election, November 6, 2018

November 16, 2018

Election	Button	Candidate	Party	Votes
BENSALEM TOWNSHIP REFERENDUM				
Bensalem Twp Lower East 5	1 Y		Yes	551
Bensalem Twp Lower East 5	1 N		No	460
US Senate United States Senator Vote For: 1				
Bensalem Twp Lower East 5	1 A	Casey, Jr., Bob	Democratic	743
Bensalem Twp Lower East 5	1 B	Barletta, Lou	Republican	646
Bensalem Twp Lower East 5	1 C	Gale, Neal	Green	10
Bensalem Twp Lower East 5	1 D	Kerns, Jr., Dale R.	Libertarian	13
Pennsylvania Governor Vote For: 1				
Bensalem Twp Lower East 5	2 A	Wolf, Tom	Democratic	787
Bensalem Twp Lower East 5	2 B	Wagner, Scott R.	Republican	607
Bensalem Twp Lower East 5	2 C	Glover, Paul	Green	7
Bensalem Twp Lower East 5	2 D	Krawchuk, Ken V.	Libertarian	17
US Congress Representative in Congress Vote For: 1				
Bensalem Twp Lower East 5	3 A	Wallace, Scott	Democratic	567
Bensalem Twp Lower East 5	3 B	Fitzpatrick, Brian	Republican	848
6th Senatorial District Senator in the General Assembly Vote For: 1				
Bensalem Twp Lower East 5	4 A	Davis, Tina	Democratic	554
Bensalem Twp Lower East 5	4 B	Tomlinson, Robert Tommy	Republican	859
18th Legislative District Representative in the General Assembly Vote For: 1				
Bensalem Twp Lower East 5	5 A	Lamb, Jimmy	Democratic	427
Bensalem Twp Lower East 5	5 B	DiGirolamo, Gene	Republican	987

Highest
D vote
total

Lowest
R vote
total

The lowest/highest pattern is seen in the above precinct report.

In 2018, The majority of Bucks County precincts gave Governor candidate Scott Wagner the lowest Republican vote total.

In the Bensalem Township precinct above, Democrats win the Governor and US Senate race, while Republicans win the Congressional and State Representative races. Was this because many votes were taken from Mastriano and Barletta and then given to their Democrat opponents? Why does Barletta seem to repeatedly have the second lowest vote totals? The difference in vote totals between Barletta and Wagner and the other three Republican candidates is significant. Why did York County Republicans not want to vote for their US Senator and Governor candidates? The same is seen with the Democrat candidates. Casey and Wolf's totals are significantly higher than the other Democrat candidates.

To see the complete 2018 Bucks County precinct results, [CLICK HERE](#).

Bedminster Twp East

Bedminster Twp East - UNITED STATES SENATOR

John Fetterman (Dem)	868	41.47%	
Mehmet Oz (Rep)	1,172	56.00%	
Erik Gerhardt (Lib)	27	1.29%	
Richard L. Weiss (Green Party)	15	0.72%	
Daniel Wassmer (Key)	8	0.38%	
Write-in (Nonpart)	3	0.14%	

Bedminster Twp East - GOVERNOR AND LIEUTENANT GOVERNOR

Josh Shapiro/Austin Davis (Dem)	997	47.54%	
Douglas V. Mastriano/Carrie Lewis DelRosso (Rep)	1,068	50.93%	
Matt Hackenburg/Tim McMaster (Lib)	17	0.81%	
Christina DiGiulio/Michael Bagdes-Canning (Green Party)	9	0.43%	
Joe Soloski/Nicole Shultz (Key)	6	0.29%	
Write-in (Nonpart)	0	0.00%	

Highest vote total of all Democratic candidates on the ballot in this precinct.

Lowest vote total of all Republican candidates on the ballot in this precinct.

Bedminster Twp East - REPRESENTATIVE IN CONGRESS

Ashley Ehasz (Dem)	741	35.57%	
Brian Fitzpatrick (Rep)	1,316	63.18%	
Write-in (Nonpart)	26	1.25%	

Bedminster Twp East - SENATOR IN THE GENERAL ASSEMBLY 16th

Mark Pinsley (Dem)	836	40.17%	
Jarrett Coleman (Rep)	1,244	59.78%	
Write-in (Nonpart)	1	0.05%	

Bedminster Twp East - REPRESENTATIVE IN THE GENERAL ASSEMBLY 143rd

Gwen Stoltz (Dem)	837	39.99%	
Shelby Labs (Rep)	1,256	60.01%	
Write-in (Nonpart)	0	0.00%	

As shown in the Bedminster precinct above, **all precincts** in Bucks County had Governor Candidate Mastriano earning the lowest number of Republican votes in 2022. The lowest/highest pattern is also seen in the above precinct report. To see the complete 2022 precinct results, [CLICK HERE](#).

MONTGOMERY COUNTY

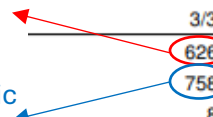
**2014 General Election
November 4, 2014
Subdivision Report
Montgomery County, Pennsylvania
Official Report**

Collegetville

Registration & Turnout		3,161	
Cartridge Turnout		1,338	42.33%
Absentee Turnout		62	1.96%
	Total...	1,400	44.29%
Governor			
Rep - Tom Corbett/Jim Cawley		3/3	100.00%
Dem - Tom Wolf/Mike Stack		626	44.97%
Write-In		758	54.45%
NP - Ken Krawchuk		8	0.57%
		0	0.00%
	Total...	1,392	100.00%
Representative in Congress District 6 (3)			
Rep - Ryan Costello		711	51.71%
Dem - Manan Trivedi		662	48.15%
Write-In		2	0.15%
	Total...	1,375	100.00%
Senator in the General Assembly District 44 (3)			
Rep - John C. Rafferty, Jr.		818	59.19%
Dem - Kathi Cozzone		563	40.74%
Write-In		1	0.07%
	Total...	1,382	100.00%
Representative in the General Assembly Dist. 150 (3)			
Rep - Mike Vereb		865	62.64%
Dem - David C. McKenzie III		515	37.29%
Write-In		1	0.07%
	Total...	1,381	100.00%

Lowest vote total of all Republican candidates on the ballot in this precinct.

Highest vote total of all Democratic candidates on the ballot in this precinct.



The lowest/highest pattern is seen in the above precinct report.

In 2014, the Republican Governor lowest vote total pattern appears in the majority of Montgomery County subdivisions, as seen below in Collegetville. To see the complete Montgomery County 2014 Archive, [CLICK HERE](#).

2018 GENERAL ELECTION
November 6, 2018
Subdivision Report
Montgomery County, Pennsylvania
Official Report

Cheltenham

Registration & Turnout	27,011	
Cartridge Turnout	18,274	67.65%
Absentee Turnout	743	2.75%
Total...	19,017	70.40%

United States Senator	26/26	100.00%
Dem - BOB CASEY JR	16,389	86.85%
Rep - LOU BARLETTA	2,253	11.94%
Grn - NEAL GALE	115	0.61%
Lib - DALE R KERNS JR	110	0.58%
Write-In	4	0.02%
Total...	18,871	100.00%

Governor/Lt. Governor	26/26	100.00%
Dem - TOM WOLF/JOHN FETTERMAN	16,557	87.78%
Rep - SCOTT R WAGNER/JEFF BARTOS	2,121	11.24%
Grn - PAUL GLOVER/JOCOLYN BOWSER-BOSTICK	90	0.48%
Lib - KEN V KRAWCHUK/KATHLEEN S SMITH	88	0.47%
Write-In	6	0.03%
Total...	18,862	100.00%

Highest vote total of all Democratic candidates on the ballot in this precinct.

Lowest vote total of all Republican candidates on the ballot in this precinct.

Representative in Congress District 4	26/26	100.00%
Dem - MADELEINE DEAN	16,421	87.19%
Rep - DAN DAVID	2,400	12.74%
Write-In	13	0.07%
Total...	18,834	100.00%

Senator in the General Assembly District 4	26/26	100.00%
Dem - ART HAYWOOD	16,299	86.86%
Rep - RON HOLT	2,460	13.11%
Write-In	6	0.03%
Total...	18,765	100.00%

Representative in the General Assembly Dist. 154	26/26	100.00%
Dem - STEVE MCCARTER	16,322	86.85%
Rep - KATHY GARRY BOWERS	2,462	13.10%
Write-In	10	0.05%
Total...	18,794	100.00%

Choose not to Vote	26/26	100.00%
NP - No Vote	80	100.00%
Total...	80	100.00%

Above is the 2018 Montgomery County subdivision report which again shows the lowest/highest pattern. To see the 2018 election archives for Montgomery County, [CLICK HERE](#). The Republican Governor candidate lowest vote total pattern happened in the majority of subdivisions.

Moving ahead to 2022, Montgomery County displayed the same patterns, but due to time constraints, the majority of precinct results were unable to be analyzed completely. Below are results from Lower Merion 8-4 precinct:

Precinct	JOHN FETTERMAN (DEM)	MEHMET OZ (REP)
Lower Merion 8-4		
Election Day	415	108
Mail-in	201	22
Provisional	5	0
Total	621	130

Highest vote total of all Democratic candidates on the ballot in this precinct.


Precinct	JOSH SHAPIRO AND AUSTIN DAVIS (DEM)	DOUGLAS V MASTRIANO AND CARRIE LEWIS DELROSSO (REP)
Lower Merion 8-4		
Election Day	450	78
Mail-in	203	15
Provisional	5	0
Total	658	93

Lowest vote total of all Republican candidates on the ballot in this precinct.

Precinct	TIM BRIGGS (DEM)	NANCY PRICE (REP)	Precinct	MARY GAY SCANLON (DEM)	DAVID GALLUCH (REP)
Lower Merion 8-1			Lower Merion 8-1		
Election Day	271	87	Election Day	276	85
Mail-in	135	8	Mail-in	137	11
Provisional	3	0	Provisional	4	0
Total	409	95	Total	417	96
Lower Merion 8-2			Lower Merion 8-2		
Election Day	281	97	Election Day	289	91
Mail-in	170	24	Mail-in	176	20
Provisional	5	1	Provisional	5	1
Total	456	122	Total	470	112
Lower Merion 8-3			Lower Merion 8-3		
Election Day	399	101	Election Day	400	105
Mail-in	300	16	Mail-in	301	21
Provisional	1	0	Provisional	1	0
Total	700	117	Total	702	126
Lower Merion 8-4			Lower Merion 8-4		
Election Day	423	103	Election Day	424	110
Mail-in	199	20	Mail-in	199	24
Provisional	5	0	Provisional	5	0
Total	627	123	Total	628	134

The lowest/highest pattern is seen in the above precinct report. To see the 2022 Montgomery County precinct results, [CLICK HERE](#).

DELAWARE COUNTY

<p style="text-align: center;">Delaware County, Pennsylvania Official General Election 2014 Results for Nether Providence Township Machines Reported : 53 of 53 Results are posted as received from machine totals, Absentee, Provisional, and Remote Military votes</p>	
--	---

[Click here for Another Municipal Race](#)

	Nether Providence Township	County Wide
Tom CORBETT Jim CAWLEY	2,055	71,180
Tom WOLF Mike STACK	3,663	110,934
Write In	8	141
	Nether Providence Township	County Wide
Megan RATH	2,234	10,601
Robert A. BRADY	3,419	36,053
Write In	2	11
	Nether Providence Township	County Wide
Joe HACKETT	2,641	12,916
Leanne KRUEGER-BRANEKY	3,048	10,176
Write In	1	8

The lowest/highest pattern is seen in the above precinct report.

In 2014, the majority of municipalities in Delaware County had Tom Corbett receiving the lowest total votes of all Republican candidates. The example above is from the Nether Providence Township.

To see the complete Delaware County 2014 municipality report, [CLICK HERE](#).



[Click here for Another Municipal Race](#)

	Chadds Ford Township	County Wide
Bob CASEY JR	1,082	163,216
Lou BARLETTA	930	84,423
Neal GALE	14	1,313
Dale R. KERNS JR	18	2,050
Write In		61

	Chadds Ford Township	County Wide
Tom WOLF John FETTERMAN	1,130	167,211
Scott R. WAGNER Jeff BARTOS	882	80,576
Paul GLOVER Jocelyn BOWSER-BOSTICK	5	1,076
Ken V. KRAWCHUK Kathleen S. SMITH	23	1,780
Write In		73

Highest vote total of all Democratic candidates on the ballot in this precinct.

Lowest vote total of all Republican candidates on the ballot in this precinct.

	Chadds Ford Township	County Wide
Mary Gay SCANLON	1,022	154,477
Pearl KIM	1,011	94,817
NO CANDIDATE		
NO CANDIDATE		
Write In		56

	Chadds Ford Township	County Wide
Mary Gay SCANLON	1,012	100,387
Pearl KIM	996	81,688
Brianna JOHNSTON	9	1,007
Sandra Teresa SALAS	15	1,250
Write In		14

	Chadds Ford Township	County Wide
Anton ANDREW	1,000	9,047
Stephen BARRAR	1,041	11,600
NO CANDIDATE		
NO CANDIDATE		
Write In	1	9

The lowest/highest pattern is seen in the above precinct report.

The same is witnessed for Delaware County in 2018 – the majority of municipalities experienced the lowest vote total pattern, this time with Republican Governor candidate Scott Wagner. Some municipalities had the lowest vote total go to US Senator Candidate Lou Barletta, or there was a tie between Wagner and Barletta.

To see the complete 2018 Delaware County municipality results, [CLICK HERE](#).

HTML Precinct Results

2022 General Election

Run Time 9:42 AM
Run Date 11/28/2022

Delaware County, Pennsylvania

General Election

11/8/2022

Official Results

Registered Voters
252909 of 415184 = 60.91%

Precincts Reporting
428 of 428 = 100.00%

ASTON TWP WD 02

1,574 of 2,496 registered voters = 63.06%

United States Senator - (Vote for One)

Choice	Party	Election Day Voting		By Mail Voting		Provisional Voting		Total	
(11) John Fetterman	DEM	473	40.88%	303	77.69%	9	90.00%	785	50.42%
(12) Mehmet Oz	REP	646	55.83%	64	16.41%	1	10.00%	711	45.66%
(13) Erik Gerhardt	LIB	26	2.25%	15	3.85%	0	0.00%	41	2.63%
(14) Richard L. Weiss	GRN	4	0.35%	6	1.54%	0	0.00%	10	0.64%
(15) Daniel Wassmer	KEY	8	0.69%	2	0.51%	0	0.00%	10	0.64%
Cast Votes:		1,157	100.00%	390	100.00%	10	100.00%	1,557	100.00%
Write-in Votes:		2						2	

Highest vote total of all Democratic candidates on the ballot in this precinct.

Lowest vote total of all Republican candidates on the ballot in this precinct.

Governor and Lieutenant Governor - (Vote for candidates of one party)

Choice	Party	Election Day Voting		By Mail Voting		Provisional Voting		Total	
(21) Josh Shapiro Austin Davis	DEM	549	47.25%	349	88.35%	9	90.00%	907	57.88%
(22) Douglas V. Mastriano Carrie Lewis DelRosso	REP	594	51.12%					635	40.52%
(23) Matt Hackenburg Tim McMaster	LIB	10	0.86%					14	0.89%
(24) Christina DiGiulio Michael Bagdes-Canning	GRN	6	0.52%					7	0.45%
(25) Joe Soloski Nicole Shultz	KEY	3	0.26%	1	0.25%	0	0.00%	4	0.26%
Cast Votes:		1,162	100.00%	395	100.00%	10	100.00%	1,567	100.00%
Write-in Votes:		1		0		0		1	

Representative in Congress 5th District - (Vote for One)

Choice	Party	Election Day Voting		By Mail Voting		Provisional Voting		Total	
(31) Mary Gay Scanlon	DEM	458	39.76%	325	82.70%	8	80.00%	791	50.87%
(32) David Galluch	REP	694	60.24%	68	17.30%	2	20.00%	764	49.13%
Cast Votes:		1,152	100.00%	393	100.00%	10	100.00%	1,555	100.00%
Write-in Votes:		1		0		0		1	

Representative in the General Assembly 161st District - (Vote for One)

Choice	Party	Election Day Voting		By Mail Voting		Provisional Voting		Total	
(51) Leanne Krueger	DEM	468	40.34%	329	83.29%	8	88.89%	805	51.47%
(52) Ed Mongelluzzo	REP	692	59.66%	66	16.71%	1	11.11%	759	48.53%
Cast Votes:		1,160	100.00%	395	100.00%	9	100.00%	1,564	100.00%
Write-in Votes:		1		0		0		1	

The lowest/highest pattern is seen in the above precinct report.

In 2022 the majority of Delaware County precincts experience the Republican Governor candidate lowest vote total pattern yet again. To see the complete 2022 Delaware County election precinct report, [CLICK HERE](#).

LEBANON COUNTY

PRECINCT REPORT

LEBANON COUNTY, PENNSYLVANIA
GENERAL ELECTION
NOVEMBER 4, 2014

OFFICIAL RESULTS

RUN DATE:11/13/14 09:58 AM

0005 LEBANON 2ND WARD WEST

	VOTES	PERCENT
REGISTERED VOTERS - TOTAL	1457	
BALLOTS CAST - TOTAL	622	
VOTER TURNOUT - TOTAL		42.69

STRAIGHT PARTY

Vote for not more than 1		
Republican (REP)	161	69.10
Democratic (DEM)	72	30.90
McAteer for House (MFH).	0	

GOVERNOR AND LIEUTENANT GOVERNOR

Vote for not more than 1		
CORBETT / CAWLEY (REP)	348	56.68
WOLF / STACK (DEM)	263	42.83
WRITE-IN.	3	.49

Lowest vote total of all Republican candidates on the ballot in this precinct.

Highest vote total of all Democratic candidates on the ballot in this precinct.

REPRESENTATIVE IN CONGRESS 6TH DISTRICT

Vote for not more than 1		
RYAN COSTELLO (REP)	379	63.91
MANAN TRIVEDI (DEM)	210	35.41
WRITE-IN.	4	.67

SENATOR IN THE GENERAL ASSEMBLY 48TH DISTRICT

Vote for not more than 1		
MIKE FOLMER (REP).	498	98.03
WRITE-IN.	10	1.97

REPRESENTATIVE IN THE GENERAL ASSEMBLY 101ST DISTRICT

Vote for not more than 1		
MAUREE GINGRICH (REP)	391	64.10
PATRICIA K. STEPHENS (DEM).	190	31.15
WRITE-IN.	29	4.75

In 2014, all Lebanon County precincts gave Tom Wolf the highest number of votes for all Democrat candidates. The majority of precincts gave Tom Corbett the lowest number of votes of all Republican candidates. See the results above from the 2nd Ward West precinct. The race for Representative in the General Assembly 102nd District had three people running, which broke up the vote totals, making all three of their scores generally lower. This disrupted the lowest vote total Republican Governor candidate pattern.

For the complete 2014 Lebanon County election archives, [CLICK HERE](#). The above precinct report shows the lowest/highest pattern.

RUN DATE:11/14/18 11:43 AM

0017 CORNWALL BORO

	TOTAL VOTES	%	ELECTION DAY	ABSENTEE	PROVISIONAL
REGISTERED VOTERS - TOTAL	3,587				
BALLOTS CAST - TOTAL.	2,602		2,469	133	0

VOTER TURNOUT - TOTAL 72.54

STRAIGHT PARTY

Vote for not more than 1					
Democratic (DEM)	559	38.10	523	36	0
Republican (REP)	903	61.55	867	36	0
Green (GRN).	2	.14	2	0	0
Libertarian (LIB).	3	.20	3	0	0

UNITED STATES SENATOR

Vote for not more than 1					
BOB CASEY, JR (DEM)	1,137	44.29	1,065	72	0
LOU BARLETTA (REP)	1,402	54.62	1,343	59	0
NEAL GALE (GRN)	8	.31	8	0	0
DALE R. KERNS, JR. (LIB)	20	.78	19	1	0
WRITE-IN.	0		0	0	0

Highest vote total of all Democratic candidates on the ballot in this precinct.

GOVERNOR AND LIEUTENANT GOVERNOR

Vote for not more than 1					
WOLF / FETTERMAN (DEM)	1,248	48.47	1,174	74	0
WAGNER / BARTOS (REP)	1,296	50.33	1,243	53	0
GLOVER / BOWSER-BOSTICK (GRN).	5	.19	5	0	0
KRAWCHUK / SMITH (LIB)	23	.89	22	1	0
WRITE-IN.	3	.12	2	1	0

Lowest vote total of all Republican candidates on the ballot in this precinct.

REPRESENTATIVE IN CONGRESS 9TH DISTRICT

Vote for not more than 1					
DENNY WOLFF (DEM).	1,076	42.03	1,010	66	0
DAN MEUSER (REP)	1,484	57.97	1,420	64	0
WRITE-IN.	0		0	0	0

SENATOR IN THE GENERAL ASSEMBLY 48TH DISTRICT

Vote for not more than 1					
LOIS HERR (DEM)	955	37.22	901	54	0
MIKE FOLMER (REP).	1,609	62.70	1,536	73	0
WRITE-IN.	2	.08	2	0	0

REPRESENTATIVE IN THE GENERAL ASSEMBLY 101ST DISTRICT

Vote for not more than 1					
CESAR LIRIANO (DEM)	886	34.56	837	49	0
FRANK RYAN (REP)	1,675	65.33	1,596	79	0
WRITE-IN.	3	.12	3	0	0

The lowest/highest pattern is seen in the above precinct report.

Above are the 2018 results from the Cornwall Borough precinct. The majority of Lebanon precincts experienced the same lowest vote total pattern seen in other counties. There were six precincts that had a different candidate receive the lowest vote total, usually the Republican US Senator candidate Lou Barletta.

To see the complete 2018 Lebanon County precinct results, [CLICK HERE](#).

CORNWALL NORTH

Statistics	TOTAL	Election Day	Mail in/Absentee	Provisional
Registered Voters - Total	0			
Ballots Cast - Total	1,670	1,254	412	4
Ballots Cast - Blank	0	0	0	0
Voter Turnout - Total	0.00%			

UNITED STATES SENATOR

Vote For 1

	TOTAL	Election Day	Mail in/Absentee	Provisional
DEM JOHN FETTERMAN	673	379	294	0
REP MEHMET OZ	939	831	104	4
LIB ERIK GERHARDT	28	25	3	0
GRN RICHARD L. WEISS	8	4	4	0
KEY DANIEL WASSMER	11	7	4	0
Write-In Totals	1	1	0	0

Highest vote total of all Democratic candidates on the ballot in this precinct.

GOVERNOR AND LIEUTENANT GOVERNOR

Vote For 1

	TOTAL	Election Day	Mail in/Absentee	Provisional
DEM JOSH SHAPIRO	789	469	320	0
REP DOUGLAS V. MASTRIANO	854	766	84	4
LIB MATT HACKENBURG	14	12	2	0
GRN CHRISTINA DIGIULIO	3	1	2	0
KEY JOE SOLOSKI	5	3	2	0
Write-In Totals	0	0	0	0

Lowest vote total of all Republican candidates on the ballot in this precinct.

REPRESENTATIVE IN CONGRESS 9TH DISTRICT

Vote For 1

	TOTAL	Election Day	Mail in/Absentee	Provisional
DEM AMANDA R. WALDMAN	620	342	278	0
REP DAN MEUSER	1,024	893	127	4
Write-In Totals	1	0	1	0

SENATOR IN THE GENERAL ASSEMBLY 48TH DISTRICT

Vote For 1

	TOTAL	Election Day	Mail in/Absentee	Provisional
DEM CALVIN CLEMENTS	607	336	271	0
REP CHRIS GEBHARD	1,040	903	134	3
Write-In Totals	0	0	0	0

CORNWALL NORTH

REPRESENTATIVE IN THE GENERAL ASSEMBLY 101ST

Vote For 1

	TOTAL	Election Day	Mail in/Absentee	Provisional
DEM CATHERINE MILLER	638	360	278	0
REP JOHN SCHLEGEL	1,013	881	128	4
Write-In Totals	3	3	0	0

The lowest/highest pattern is seen in the above precinct report.

The Republican Governor candidate lowest vote total pattern continues into 2022 as seen above in the Cornwall North precinct. To see the complete 2022 precinct results for Lebanon County, [CLICK HERE](#). **All precincts except for one** had the Republican lowest vote total pattern.

CENTRE COUNTY

PRECINCT REPORT CENTRE COUNTY, PENNSYLVANIA OFFICIAL
RUN DATE:11/19/14 GENERAL ELECTION
RUN TIME:02:27 PM NOVEMBER 4, 2014

0055 55 HALFMOON PROPER

	VOTES	PERCENT
REGISTERED VOTERS - TOTAL	785	
BALLOTS CAST - TOTAL.	397	
VOTER TURNOUT - TOTAL	50.57	

STRAIGHT PARTY

VOTE FOR NOT MORE THAN 1

REPUBLICAN PARTY (REP)	98	61.64
DEMOCRATIC PARTY (DEM)	61	38.36

GOVERNOR

VOTE FOR NOT MORE THAN 1

TOM CORBETT (REP).	192	48.73
TOM WOLF (DEM).	199	50.51
WRITE-IN.	3	.76

Lowest vote total of all Republican candidates on the ballot in this precinct.

Highest vote total of all Democratic candidates on the ballot in this precinct.

REPRESENTATIVE IN CONGRESS 5TH CONGRESSIONAL

VOTE FOR NOT MORE THAN 1

GLENN GT THOMPSON (REP).	236	59.90
KERITH STRANO TAYLOR (DEM).	156	39.59
WRITE-IN.	2	.51

SENATOR IN THE GENERAL ASSEMBLY 34TH SENATORIAL

VOTE FOR NOT MORE THAN 1

JACOB D CORMAN III (REP)	283	96.92
WRITE-IN.	9	3.08

REPRESENTATIVE IN THE GENERAL ASSEMBLY 81ST LEGISLATIVE

VOTE FOR NOT MORE THAN 1

RICH IRVIN (REP)	208	53.47
MIKE FLECK (DEM)	181	46.53
WRITE-IN.	0	

The lowest/highest pattern is seen in the above precinct report.

In 2014, **all Centre County precincts except for one** gave Corbett the lowest Republican vote total. Rich Irvin, the Republican candidate who ran for the Representative in the General Assembly 81st District, received lower votes in his precinct. In another precinct Irvin tied with Corbett for the lowest vote total.

Above are the 2014 results from the Halfmoon Proper precinct. To see the complete 2014 Centre County election archive, [CLICK HERE](#).

RUN DATE:11/29/18 GENERAL ELECTION
 RUN TIME:04:03 AM NOVEMBER 6, 2018

0042 42 COLLEGE SOUTH
 VOTES PERCENT
 REGISTERED VOTERS - TOTAL 2039
 BALLOTS CAST - TOTAL 1434
 VOTER TURNOUT - TOTAL 70.33

STRAIGHT PARTY
 VOTE FOR NOT MORE THAN 1
 DEMOCRATIC (DEM) 448 54.90
 REPUBLICAN (REP) 366 44.85
 GREEN (GRN) 1 .12
 LIBERTARIAN (LIB) 1 .12

UNITED STATES SENATOR
 VOTE FOR NOT MORE THAN 1
 BOB CASEY JR (DEM) 810 57.16
 LOU BARLETTA (REP) 585 41.28
 NEAL GALE (GRN) 12 .85
 DALE R KERNS JR (LIB) 10 .71
 WRITE-IN 0

Highest vote total of all
 Democratic candidates on the
 ballot in this precinct.

GOVERNOR AND LIEUTENANT GOVERNOR
 VOTE FOR NOT MORE THAN 1
 TOM WOLF (DEM) 834 58.57
 SCOTT R WAGNER (REP) 567 39.82
 PAUL GLOVER (GRN) 6 .42
 KEN V KRAWCHUK (LIB) 17 1.19
 WRITE-IN 0

Lowest vote total of all
 Republican candidates on the
 ballot in this precinct.

REPRESENTATIVE IN CONGRESS 12TH CONGRESSIONAL
 VOTE FOR NOT MORE THAN 1
 MARC FRIEDENBERG (DEM) 808 56.62
 TOM MARINO (REP) 619 43.38
 WRITE-IN 0

SENATOR IN THE GENERAL ASSEMBLY 34TH SENATORIAL
 VOTE FOR NOT MORE THAN 1
 EZRA NANES (DEM) 772 54.21
 JACOB D CORMAN III (REP) 652 45.79
 WRITE-IN 0

REPRESENTATIVE IN THE GENERAL ASSEMBLY 171ST LEGISLATIVE
 VOTE FOR NOT MORE THAN 1
 ERIN MCCRACKEN (DEM) 723 50.81
 KERRY A BENNINGHOFF (REP) 699 49.12

The lowest/highest pattern is seen in the above precinct report.

In the 2018 election, Republican Governor candidate Scott Wagner and US Senate candidate Lou Barletta went back and forth for the lowest vote totals across Centre County precincts. On some occasions they tied each other. This back-and-forth result occurred in the majority of Centre County precincts.

The 2018 results shown above are from the College South precinct. To see the complete 2018 precinct results for Centre County, [CLICK HERE](#).

24 STATE COLLEGE EAST 1 - PSU

Statistics	TOTAL	Election Day	Absentee /Mail-In	Provisional
Registered Voters - Total	8,762			
Ballots Cast - Total	1,320	1,205	93	22
Ballots Cast - Blank	0	0	0	0
Voter Turnout - Total	15.07%			

UNITED STATES SENATOR

Vote For 1

	TOTAL	Election Day	Absentee /Mail-In	Provisional
DEM JOHN FETTERMAN	1,068	966	83	19
REP MEHMET OZ	224	213	8	3
LIB ERIK GERHARDT	12	12	0	0
GRN RICHARD L WEISS	9	8	1	0
KEY DANIEL WASSMER	3	3	0	0
Write-In Totals	2	2	0	0
Total Votes Cast	1,318	1,204	92	22

Highest vote total of all Democratic candidates on the ballot in this precinct.

GOVERNOR & LIEUTENANT GOVERNOR

Vote For 1

	TOTAL	Election Day	Absentee /Mail-In	Provisional
DEM JOSH SHAPIRO	1,110	1,010	81	19
REP DOUGLAS V MASTRIANO	177	169	5	3
LIB MATT HACKENBURG	11	10	1	0
GRN CHRISTINA DIGIULIO	11	9	2	0
KEY JOE SOLOSKI	3	3	0	0
Write-In Totals	3	2	1	0
Total Votes Cast	1,315	1,203	90	22

Lowest vote total of all Republican candidates on the ballot in this precinct.

REPRESENTATIVE IN CONGRESS 15th CONGRESSIONAL

Vote For 1

	TOTAL	Election Day	Absentee /Mail-In	Provisional
DEM MIKE MOLESEVICH	1,053	951	83	19
REP GLENN GT THOMPSON	247	235	9	3
Write-In Totals	4	4	0	0
Total Votes Cast	1,304	1,190	92	22

REPRESENTATIVE IN THE GENERAL ASSEMBLY 82nd LEGISLATIVE

Vote For 1

	TOTAL	Election Day	Absentee /Mail-In	Provisional
DEM PAUL TAKAC	1,040	947	79	14
REP JUSTIN V BEHRENS	234	223	8	3
Write-In Totals	5	5	0	0
Total Votes Cast	1,279	1,175	87	17

The lowest/highest pattern is seen in the above precinct report.

In 2022, the Republican Governor candidate lowest vote total pattern returns to the majority of Centre County precincts, as seen above in State College East 1 precinct. To see the complete 2022 Centre County precinct report, [CLICK HERE](#).

CUMBERLAND COUNTY

PREC REPORT-GROUP DETAIL

2014 General Election
Cumberland County, PA
November 4, 2014

Report EL30A Page 0047-01

Run Date:11/10/14 10:42 AM

0047 LOWER ALLEN 2

	TOTAL VOTES	%	ELECTION DAY	ABSENTEE	PROVISIONAL	MILITARY
REGISTERED VOTERS - TOTAL	2,500					
BALLOTS CAST - TOTAL	1,371		1,328	43	0	0
VOTER TURNOUT - TOTAL		54.84				

STRAIGHT PARTY

VOTE FOR NOT MORE THAN 1						
REPUBLICAN (REP)	544	83.18	519	25	0	0
DEMOCRATIC (DEM)	110	16.82	108	2	0	0

GOVERNOR

VOTE FOR NOT MORE THAN 1						
TOM CORBETT (REP).	879	64.98	468	7	0	0
TOM WOLF (DEM).	475	34.98	4	0	0	0
WRITE-IN.	4	.29	4	0	0	0

Lowest vote total of all Republican candidates on the ballot in this precinct.

Highest vote total of all Democratic candidates on the ballot in this precinct.

REPRESENTATIVE IN CONGRESS 4TH DISTRICT

VOTE FOR NOT MORE THAN 1						
SCOTT PERRY (REP).	1,160	86.00	1,160	0	0	0
LINDA DELIAH THOMPSON (DEM)	162	12.13	160	2	0	0
WRITE-IN.	14	1.05	14	0	0	0

REPRESENTATIVE IN THE GENERAL ASSEMBLY 8

88TH REPRESENTATIVE DISTRICT						
VOTE FOR NOT MORE THAN 1						
SHERYL DELOZIER (REP)	1,183	97.77	1,144	39	0	0
WRITE-IN.	27	2.23	27	0	0	0

The lowest/highest pattern is seen in the above precinct report.

In 2014, all Cumberland County precincts gave Republican Governor candidate Tom Corbett the lowest Republican vote total. In many precincts his vote total was significantly lower.

In this Lower Allen 2 precinct, notice how much lower Tom Corbett's vote total was than the other Republican candidates. He is 281 votes lower than Congressional Candidate Scott Perry.

To see the complete 2014 Cumberland County election archives, [CLICK HERE](#).

0016 DICKINSON NORTH

	TOTAL VOTES	%	ELECTION DAY	ABSENTEE	PROVISIONAL	MILITARY	FEDERAL
REGISTERED VOTERS - TOTAL	2,895						
BALLOTS CAST - TOTAL	1,887		1,765	118	1	2	1
VOTER TURNOUT - TOTAL		65.18					
STRAIGHT PARTY							
VOTE FOR NOT MORE THAN 1							
DEMOCRATIC (DEM)	384	32.30	359	25	0	0	0
REPUBLICAN (REP)	798	67.12	747	51	0	0	0
GREEN (GRN)	1	.08	1	0	0	0	0
LIBERTARIAN (LIB)	6	.50	6	0	0	0	0
UNITED STATES SENATOR							
VOTE FOR NOT MORE THAN 1							
BOB CASEY JR (DEM)	693	37.02	650	41	0	1	1
LOU BARLETTA (REP)	1,153	61.59	1,078	73	1	1	0
NEAL GALE (GRN)	7	.37	7	0	0	0	0
DALE R KERNS JR (LIB)	17	.91	15	2	0	0	0
WRITE-IN	2	.11				0	0
GOVERNOR							
VOTE FOR NOT MORE THAN 1							
TOM WOLF (DEM)	785	41.89	733	43	1	2	0
SCOTT R WAGNER (REP)	1,058	56.46	985	73	0	0	0
PAUL GLOVER (GRN)	10	.53				0	0
KEN V KRAWCHUK (LIB)	18	.96				0	0
WRITE-IN	3	.16				0	0
REPRESENTATIVE IN CONGRESS 13TH DISTRICT							
VOTE FOR NOT MORE THAN 1							
BRENT OTTAWAY (DEM)	643	34.48	596	45	0	1	1
JOHN JOYCE (REP)	1,215	65.15	1,144	70	0	1	0
WRITE-IN	7	.38	7	0	0	0	0
REPRESENTATIVE IN THE GENERAL ASSEMBLY							
199TH REPRESENTATIVE DISTRICT							
VOTE FOR NOT MORE THAN 1							
SHERWOOD MCGINNIS (DEM)	602	32.11	562	39	0	1	0
BARBARA GLEIM (REP)	1,238	66.03	1,158	78	1	1	0
CHARLES M BOUST (LIB)	34	1.81	34	0	0	0	0
WRITE-IN	1	.05	1	0	0	0	0

Highest vote total of all Democratic candidates on the ballot in this precinct.

Lowest vote total of all Republican candidates on the ballot in this precinct.

The lowest/highest pattern is seen in the above precinct report.

In 2018, Cumberland County had the majority of their precincts give Republican Governor Candidate Wagner the lowest amount of Republican votes.

Above are the 2018 results from the Dickenson North precinct. To see the complete 2018 Cumberland County precinct results, [CLICK HERE](#).

In 2022, the majority of Cumberland County precincts gave Republican Governor candidate Mastriano the lowest vote total. Below are the 2022 results from the Camp Hill 2 precinct:

Precinct Results Report
2022 GENERAL ELECTION
November 8, 2022

Cumberland County

CAMP HILL 2

STATISTICS

	TOTAL	Election Day	Mail	Provisional
Registered Voters - Total	1,395			
Ballots Cast - Total	1,029	767	259	3
Voter Turnout - Total	73.76%			

UNITED STATES SENATOR

Vote For 1

	TOTAL	Election Day	Mail	Provisional
DEM JOHN FETTERMAN	583	378	202	3
REP MEHMET OZ	421	373	48	0
LIB ERIK GERHARDT	14	11	3	0
GRN RICHARD L WEISS	2	0	2	0
KEY DANIEL WASSMER	3	2	1	0
Write-In Totals	3	1	2	0

GOVERNOR AND LIEUTENANT GOVERNOR

Vote For 1

	TOTAL	Election Day	Mail	Provisional
DEM JOSH SHAPIRO	663	446	214	3
REP DOUGLAS V MASTRIANO	338	303	35	0
LIB MATT HACKENBURG	8	6	2	0
GRN CHRISTINA DIGIULIO	6	3	3	0
KEY JOE SOLOSKI	3	2	1	0
Write-In Totals	0	0	0	0

Highest vote total of all Democratic candidates on the ballot in this precinct.

Lowest vote total of all Republican candidates on the ballot in this precinct.

CAMP HILL 2

REPRESENTATIVE IN CONGRESS 10TH DISTRICT

Vote For 1

	TOTAL	Election Day	Mail	Provisional
DEM SHAMAINE DANIELS	591	383	205	3
REP SCOTT PERRY	430	377	53	0
Write-In Totals	1	1	0	0

SENATOR IN THE GENERAL ASSEMBLY 34TH DISTRICT

Vote For 1

	TOTAL	Election Day	Mail	Provisional
DEM JIM MASSEY	541	355	183	3
REP GREG ROTHMAN	475	404	71	0
Write-In Totals	1	1	0	0

REPRESENTATIVE IN THE GENERAL ASSEMBLY 103RD DISTRICT

Vote For 1

	TOTAL	Election Day	Mail	Provisional
DEM PATTY KIM	600	395	202	3
REP DAVID D BUELL	416	364	52	0
Write-In Totals	2	2	0	0

To see the 2022 Cumberland County precinct reports, [CLICK HERE](#). The lowest/highest pattern is seen in the above precinct report.

WESTMORELAND COUNTY

PREC REPORT-GROUP DETAIL

Official Election Results
General Election
November 4, 2014

Run Date:11/26/14 10:22 AM

0203 ALLEGHENY TWP - NO 1

	TOTAL VOTES	%	Election Day	Absentee	Emergency	Provisional	Audit
REGISTERED VOTERS - TOTAL	2,026						
BALLOTS CAST - TOTAL.	955		931	24	0	0	0
VOTER TURNOUT - TOTAL		47.14					

STRAIGHT PARTY

Vote for NOT MORE THAN 1							
Republican (REP)	274	69.02	268	6	0	0	0
Democratic (DEM)	123	30.98	116	7	0	0	0
Total	397		384	13	0	0	0

GOVERNOR

Vote for NOT MORE THAN 1							
Tom Corbett (REP).	589	6			0	0	0
Tom Wolf (DEM).	355	3			0	0	0
WRITE-IN.	1				0	0	0
Total	945				0	0	0

Lowest vote total of all Republican candidates on the ballot in this precinct.

Highest vote total of all Democratic candidates on the ballot in this precinct.

REPRESENTATIVE IN CONGRESS 12TH DISTRICT

Vote for NOT MORE THAN 1							
Keith Rothfus (REP)	626	66.81	612	14	0	0	0
Erin McClelland (DEM)	310	33.08	300	10	0	0	0
WRITE-IN.	1	.11	1	0	0	0	0
Total	937		913	24	0	0	0

REPRESENTATIVE IN THE GENERAL ASSEMBLY 54TH DISTRICT

Vote for NOT MORE THAN 1							
Eli Evankovich (REP).	707	75.05	691	16	0	0	0
Patrick Leyland (DEM)	235	24.95	227	8	0	0	0
WRITE-IN.	0		0	0	0	0	0
Total	942		918	24	0	0	0

The lowest/highest pattern is seen in the above precinct report.

The Republican Governor candidate lowest vote total pattern is seen in many 2014 Westmoreland County precincts, but not as many as others. It was noticed in the State Representative race for the 55th District that Republican candidate Brian Panichelle had less votes than Corbett, and the Democrat candidate Joseph Petrarca had higher votes than Wolf. It was also discovered that the State Representative candidates in the 58th and 33rd districts had votes that went against the pattern. This county was not a key county for the lowest vote total pattern, but it still was present.

To see the complete 2014 Westmoreland County election archives, [CLICK HERE](#).

PREC REPORT-GROUP DETAIL

OFFICIAL RESULTS
General Election
November 6, 2018

Run Date:11/14/18 10:49 AM

3243 MONESSEN - 4-3

	TOTAL VOTES	%	Election Day	Absentee	Emergency	Provisional	Federal
REGISTERED VOTERS - TOTAL	867						
BALLOTS CAST - TOTAL	517		501	16	0	0	0
VOTER TURNOUT - TOTAL		59.63					
STRAIGHT PARTY							
Vote for NOT MORE THAN 1							
Democratic (DEM)	166	63.36	162	4	0	0	0
Republican (REP)	96	36.64	95	1	0	0	0
Green Party (GRN)	0		0	0	0	0	0
Libertarian (LN)	0		0	0	0	0	0
Total	262		257	5	0	0	0
UNITED STATES SENATOR							
Vote for NOT MORE THAN 1							
Bob Casey Jr (DEM)	308	60.04	296	12	0	0	0
Lou Barletta (REP)	197	38.40	193	4	0	0	0
Neal Gale (GRN)	1	.19	1	0	0	0	0
Dale R Kerns Jr (LN)	7	1.36					
WRITE-IN	0						
Total	513						
GOVERNOR							
Vote for NOT MORE THAN 1							
Tom Wolf (DEM)	320	62.26					
Scott R Wagner (REP)	190	36.96					
Paul Glover (GRN)	2	.39					
Ken V Krawchuk (LN)	2	.39					
WRITE-IN	0						
Total	514						
REPRESENTATIVE IN CONGRESS 14TH DISTRICT							
Vote for NOT MORE THAN 1							
Bibiana Boerio (DEM)	297	58.46	287	10	0	0	0
Guy Reschenthaler (REP)	211	41.54	206	5	0	0	0
WRITE-IN	0		0	0	0	0	0
Total	508		493	15	0	0	0
SENATOR IN THE GENERAL ASSEMBLY 32ND DISTRICT							
Vote for NOT MORE THAN 1							
Pam Gerard (DEM)	280	55.89	271	9	0	0	0
Pat Stefano (REP)	221	44.11	215	6	0	0	0
WRITE-IN	0		0	0	0	0	0
Total	501		486	15	0	0	0
REPRESENTATIVE IN THE GENERAL ASSEMBLY 58TH DISTRICT							
Vote for NOT MORE THAN 1							
Mary Popovich (DEM)	260	50.68	248	12	0	0	0
Justin Walsh (REP)	253	49.32	249	4	0	0	0
WRITE-IN	0		0	0	0	0	0
Total	513		497	16	0	0	0

Highest vote total of all Democratic candidates on the ballot in this precinct.

Lowest vote total of all Republican candidates on the ballot in this precinct.

The lowest/highest pattern is seen in the above precinct report.

In 2018, Westmoreland County had many precincts with the Governor candidate receiving the lowest Republican vote total. Some precincts also showed flipping between Governor Candidate Wagner and the US Senator candidate Lou Barletta for the lowest vote total, or on some occasions they would tie. This is like Centre County.

To see the complete 2018 precinct results for Westmoreland County, [CLICK HERE](#).

Note: Retrieving the Westmoreland 2022 election results proved to be challenging. This election needs further investigation. To view the 2022 Westmoreland precinct results, [CLICK HERE](#).

BEAVER COUNTY

PRECINCT REPORT BEAVER COUNTY GENERAL ELECTION OFFICIAL RESULTS
 RUN DATE:11/19/14 COMMONWEALTH OF PENNSYLVANIA
 RUN TIME:10:43 AM NOVEMBER 4, 2014

0401 BEAVER BORO 1

	VOTES	PERCENT
REGISTERED VOTERS - TOTAL	998	
BALLOTS CAST - TOTAL	497	
VOTER TURNOUT - TOTAL		49.80

STRAIGHT PARTY

Vote for NOT MORE THAN 1

REPUBLICAN (REP)	113	67.26
DEMOCRATIC (DEM)	55	32.74

GOVERNOR AND LIEUTENANT GOVERNOR

Vote for NOT MORE THAN 1

TOM CORBETT (REP).	292	59.59
TOM WOLF (DEM).	196	40.00
WRITE-IN.	2	.41

Lowest vote total of all
Republican candidates on the
ballot in this precinct.

Highest vote total of all Democratic
candidates on the ballot in this
precinct.

REPRESENTATIVE IN CONGRESS 12TH DISTRICT

Vote for NOT MORE THAN 1

KEITH ROTHFUS (REP)	302	61.76
ERIN MCCLELLAND (DEM)	186	38.04
WRITE-IN.	1	.20

REPRESENTATIVE IN THE GEN. ASSEMBLY 15TH DISTRICT

Vote for NOT MORE THAN 1

JIM CHRISTIANA (REP).	358	73.51
PAUL CAIN (DEM)	125	25.67
WRITE-IN.	4	.82

The lowest/highest pattern is seen in the above precinct report.

In 2014 the Republican Governor lowest vote total pattern was also present in many Beaver County precincts, as shown above in Beaver Borough 1.

One result that was unique to many Beaver County precincts was how Corbett had the lowest Republican vote totals, and a Democrat State Representative candidate running unopposed (Robert Matzie) would obtain more votes than Tom Wolf.

To see the complete 2014 Beaver County election archives, [CLICK HERE](#).

PRECINCT REPORT
RUN DATE:11/19/18
RUN TIME:10:22 AM

BEAVER COUNTY, PENNSYLVANIA
2018 GENERAL ELECTION
NOVEMBER 6, 2018

OFFICIAL REPORT

0901 BRIGHTON TWP 1

	VOTES	PERCENT
REGISTERED VOTERS - TOTAL	1076	
BALLOTS CAST - TOTAL	698	
VOTER TURNOUT - TOTAL		64.87

STRAIGHT PARTY

Vote for NOT MORE THAN 1

DEMOCRATIC (DEM)	128	36.68
REPUBLICAN (REP)	217	62.18
GREEN (GRN)	0	
LIBERTARIAN (LIB)	4	1.15

UNITED STATES SENATOR

Vote for NOT MORE THAN 1

BOB CASEY JR (DEM)	311	44.81
LOU BARLETTA (REP)	368	53.03
NEAL GALE (GRN)	6	.86
DALE R. KERNS JR (LIB)	9	1.30
WRITE-IN	0	

Highest vote total of all Democratic candidates on the ballot in this precinct.

GOVERNOR AND LIEUTENANT GOVERNOR

Vote for NOT MORE THAN 1

TOM WOLF/JOHN FETTERMAN (DEM)	337	48.49
SCOTT R. WAGNER/JEFF BARTOS (REP)	342	49.21
PAUL GLOVER/J. BOWSER-BOSTICK (GRN)	5	.72
KEN V. KRAWCHUK/K. S. SMITH (LIB)	11	1.58
WRITE-IN	0	

Lowest vote total of all Republican candidates on the ballot in this precinct.

REPRESENTATIVE IN CONGRESS 17TH DISTRICT

Vote for NOT MORE THAN 1

CONOR LAMB (DEM)	292	41.89
KEITH ROTHFUS (REP)	405	58.11
WRITE-IN	0	

REPRESENTATIVE IN THE GEN. ASSEMBLY 15TH DISTRICT

Vote for NOT MORE THAN 1

TERRI MITKO (DEM)	285	40.89
JOSHUA D. KAIL (REP)	411	58.97
WRITE-IN	1	.14

The lowest/highest pattern is seen in the above precinct report.

In 2018, Beaver County had many precincts gave Republican Governor candidate Scott Wagner the lowest Republican vote totals. There were also a number of precincts where US Senate Candidate Lou Barletta was the lowest performing Republican candidate, and also some precincts where Wagner and Barletta tied. This is similar to results in Centre and Westmoreland counties.

To see the complete 2018 Beaver County precinct results, [CLICK HERE](#).

**Summary Results Report
2022 General Election
November 8, 2022**

OFFICIAL RESULTS

Beaver County

BIG BEAVER BORO

STATISTICS				
	TOTAL	Election Day	Mail Votes	Provisional Votes
Registered Voters - Total	1,348			
Ballots Cast - Total	954	803	151	0
Voter Turnout - Total	70.77%			

UNITED STATES SENATOR

Vote For 1

	TOTAL	Election Day	Mail Votes	Provisional Votes
DEM JOHN FETTERMAN	350	234	116	0
REP MEHMET OZ	563	535	28	0
LIB ERIK GERHARDT	18	15	3	0
GRN RICHARD L WEISS	3	3	0	0
KEY DANIEL WASSMER	10	9	1	0
Write-In Totals	0	0	0	0
Not Assigned	0	0	0	0

Highest vote total of all Democratic candidates on the ballot in this precinct.

GOVERNOR AND LIEUTENANT GOVERNOR

Vote For 1

	TOTAL	Election Day	Mail Votes	Provisional Votes
DEM JOSH SHAPIRO / AUSTIN DAVIS	402	282	120	0
REP DOUGLAS V MASTRIANO / CARRIE LEWIS DELROSSO	523	497	26	0
LIB MATT HACKENBURG / TIM MCMASTER	15	12	3	0
GRN CHRISTINA DIGIULIO / MICHAEL BAGDES-CANNING	3	3	0	0
KEY JOE SOLOSKI / NICOLE SHULTZ	3	2	1	0
Write-In Totals	1	1	0	0
Not Assigned	1	1	0	0

Lowest vote total of all Republican candidates on the ballot in this precinct.

BIG BEAVER BORO

REPRESENTATIVE IN CONGRESS 17TH DISTRICT

Vote For 1

	TOTAL	Election Day	Mail Votes	Provisional Votes
DEM CHRIS DELUZIO	328	212	116	0
REP JEREMY SHAFFER	621	587	34	0
Write-In Totals	1	1	0	0
Not Assigned	1	1	0	0

REPRESENTATIVE IN THE GENERAL ASSEMBLY 14TH DISTRICT

Vote For 1

	TOTAL	Election Day	Mail Votes	Provisional Votes
DEM BRUCE A CARPER	224	141	83	0
REP JIM MARSHALL	720	653	67	0
Write-In Totals	3	3	0	0
Not Assigned	3	3	0	0

To see the 2022 Beaver County precinct results, [CLICK HERE](#). The lowest/highest pattern is seen in the above precinct report. The Republican Governor candidate lowest vote total pattern is seen in the majority of precincts.

BUTLER COUNTY

PRECINCT REPORT NOVEMBER 4, 2014 OFFICIAL RESULTS
RUN DATE:11/12/14 GENERAL ELECTION
RUN TIME:03:12 PM BUTLER COUNTY, PENNSYLVANIA

0036 FAIRVIEW TOWNSHIP

	VOTES	PERCENT
REGISTERED VOTERS - TOTAL	1257	
BALLOTS CAST - TOTAL	572	
VOTER TURNOUT - TOTAL		45.51

STRAIGHT PARTY VOTING

	VOTES	PERCENT
VOTE FOR NO MORE THAN 1		
REPUBLICAN (REP)	162	74.65
DEMOCRATIC (DEM)	55	25.35
Total	217	

GOVERNOR

	VOTES	PERCENT
VOTE FOR NO MORE THAN 1		
TOM CORBETT (REP)	341	60.25
TOM WOLF (DEM)	225	39.75
WRITE-IN	0	
Total	566	

Lowest vote total of all Republican candidates on the ballot in this precinct.

Highest vote total of all Democratic candidates on the ballot in this precinct.

REPRESENTATIVE IN CONGRESS 3RD DISTRICT

	VOTES	PERCENT
VOTE FOR NO MORE THAN 1		
MIKE KELLY (REP)	378	67.02
DAN LAVALLEE (DEM)	186	32.98
WRITE-IN	0	
Total	564	

REPRESENTATIVE IN THE GENERAL ASSEMBLY 11TH LEGISLATIVE DISTRICT

	VOTES	PERCENT
VOTE FOR NO MORE THAN 1		
BRIAN ELLIS (REP)	483	98.98
WRITE-IN	5	1.02
Total	488	

The lowest/highest pattern is seen in the above precinct report.

In Butler County 2014, the Republican Governor candidate lowest vote total pattern was seen in the majority of precincts. It was noticed in some precincts that Republican candidate for the 12th district State Representative race (Daryl Metcalfe) would have lower scores than Corbett, and Democrat Candidate Lisa Zucco would have higher votes than Wolf. Above are the results from the Fairview Township precinct.

To see the complete Butler County election archives for 2014, [CLICK HERE](#).

0009 BUTLER TOWNSHIP 1-1

	VOTES	PERCENT
REGISTERED VOTERS - TOTAL	2177	
BALLOTS CAST - TOTAL	1440	
VOTER TURNOUT - TOTAL		66.15

STRAIGHT PARTY VOTING
 VOTE FOR NO MORE THAN 1

DEMOCRATIC (DEM)	215	31.43
REPUBLICAN (REP)	455	66.52
GREEN (GRN)	1	.15
INDEPENDENT (IND)	11	1.61
LIBERTARIAN (LIB)	2	.29

UNITED STATES SENATOR
 VOTE FOR NO MORE THAN 1

BOB CASEY, JR (DEM)	635	44.44
LOU BARLETTA (REP)	752	52.62
NEAL GALE (GRN)	9	.63
DALE R KERNS, JR (LIB)	30	2.10
WRITE-IN.	3	.21

Highest vote total of all Democratic candidates on the ballot in this precinct.

GOVERNOR
 VOTE FOR NO MORE THAN 1

TOM WOLF (DEM)	673	46.90
SCOTT R WAGNER (REP)	728	50.73
PAUL GLOVER (GRN)	13	.91
KEN V KRANCHUK (LIB)	21	1.46
WRITE-IN.	0	

Lowest vote total of all Republican candidates on the ballot in this precinct.

REPRESENTATIVE IN CONGRESS 16TH DISTRICT
 VOTE FOR NO MORE THAN 1

RON DINICOLA (DEM)	580	40.47
MIKE KELLY (REP)	827	57.71
EBERT G BILL BEEMAN (LIB)	25	1.74
WRITE-IN.	1	.07

REPRESENTATIVE IN THE GENERAL ASSEMBLY 11TH LEGISLATIVE DISTRICT
 VOTE FOR NO MORE THAN 1

BRIAN ELLIS (REP)	968	72.56
SAMUEL DOCTOR (IND)	366	27.44
WRITE-IN.	0	

The lowest/highest pattern is seen in the above precinct report.

In 2018, many Butler County precincts had Governor candidate Scott Wagner as the lowest performing Republican candidate. Above are the results from the Butler Township 1-1 precinct.

To see the complete 2018 Butler County precinct results, [CLICK HERE](#).

ADAMS TWP 1

STATISTICS

	TOTAL
Registered Voters - Total	4,371
Ballots Cast - Total	2,950
Ballots Cast - Blank	0
Voter Turnout - Total	67.49%

UNITED STATES SENATOR

Vote For 1

	TOTAL
DEM JOHN FETTERMAN	1,189
REP MEHMET OZ	1,694
LIB ERIK GERHARDT	33
GRN RICHARD L WEISS	9
KEY DANIEL WASSMER	6
Write-In Totals	6

GOVERNOR

Vote For 1

	TOTAL
DEM JOSH SHAPIRO	1,452
REP DOUGLAS V MASTRIANO	1,416
LIB MATT HACKENBURG	42
GRN CHRISTINA DIGIULIO	10
KEY JOE SOLOSKI	7
Write-In Totals	2

Highest vote total of all Democratic candidates on the ballot in this precinct.

Lowest vote total of all Republican candidates on the ballot in this precinct.

ADAMS TWP 1

REPRESENTATIVE IN CONGRESS 16TH DISTRICT

Vote For 1

	TOTAL
DEM DAN PASTORE	1,152
REP MIKE KELLY	1,780
Write-In Totals	1

REPRESENTATIVE IN THE GENERAL ASSEMBLY 12TH DISTRICT

Vote For 1

	TOTAL
DEM ROBERT VIGUE	1,096
REP STEPHENIE SCIALABBA	1,821
Write-In Totals	5

In 2022, every Butler County precinct except for one gave Republican Governor Candidate Doug Mastriano the lowest vote total of all Republican candidates. See the Adams Township 1-1 precinct above. Mastriano and US Senator Candidate Oz tied for lowest vote total in two precincts. Several of the vote total differences were significant. To see the complete 2022 Butler County precinct results, [CLICK HERE](#). The lowest/highest pattern is also seen in the above precinct report.

LEHIGH COUNTY

GENERAL ELECTION - NOVEMBER 4, 2014

On the Ballot for Weisenberg

Results are unofficial until the election is marked Certified

< Back

Federal Race Representative In Congress 15th District 2 Term		
Candidate Name	Party	Vote Count
Dent, Charles W.	Republican	1373

Governor 4 Term		
Candidate Name	Party	Vote Count
Corbett, Tom	Republican	1038
Wolf, Tom	Democratic	631

Lowest vote total of all Republican candidates on the ballot in this precinct

Highest vote total of all Democratic candidates on the ballot in this precinct

Senator in the General Assembly 16th District 4 Term		
Candidate Name	Party	Vote Count
Browne, Pat	Republican	1234
Felton, Walter	Democratic	404

Representative in the General Assembly- 187th District 2 Term		
Candidate Name	Party	Vote Count
Day, Gary	Republican	1375

The lowest/highest pattern is seen in the above precinct report.

In 2014, Lehigh County encountered the same Republican Governor candidate lowest vote total pattern in most of their precincts. The results from the Weisenberg precinct are shown above. In some precincts, Democrat State Representative candidate for the 132nd District Mike Schlossberg held higher votes than Tom Wolf.

To see the complete Lehigh County election archives for 2014, [CLICK HERE](#).

GENERAL ELECTION - NOVEMBER 6, 2018
On the Ballot for Weisenberg

Results are unofficial until the election is marked Certified

< Back

STRAIGHT PARTY		
Candidate Name	Party	Vote Count
Democratic	Democratic	408
Republican	Republican	955
Green	Green	0
Libertarian	Libertarian	4

US SENATOR		
Candidate Name	Party	Vote Count
Bob Casey Jr	Democratic	936
Lou Barletta	Republican	1447
Neal Gale	Green	7
Dale R Kerns Jr	Libertarian	17

REP IN CONGRESS 7		
Candidate Name	Party	Vote Count
Susan Wild	Democratic	822
Marty Nothstein	Republican	1519
Tim Silfies	Libertarian	64

SPECIAL ELECTION 15		
Candidate Name	Party	Vote Count
Susan Wild	Democratic	825
Marty Nothstein	Republican	1514
Tim Silfies	Libertarian	71

GOVERNOR/ LT. GOV		
Candidate Name	Party	Vote Count
Wolf / Fetterman	Democratic	1011
Wagner/ Bartos	Republican	1367
Glover / Bowser-Bos	Green	4
Krawchuk/ Smith	Libertarian	24

SEN GEN ASSEM 16		
Candidate Name	Party	Vote Count
Mark Pinsley	Democratic	720
Pat Browne	Republican	1671

REP GEN ASSEM 187		
Candidate Name	Party	Vote Count
Michael Blichar Jr	Democratic	694
Gary Day	Republican	1702

Highest vote total of all Democratic candidates on the ballot in this precinct.

Lowest vote total of all Republican candidates on the ballot in this precinct.

As seen in the Weisenberg precinct above, Governor Candidate Scott Wagner was lowest performing 2018 Republican candidate in the majority of Lehigh County precincts.

To see the complete 2018 precinct results for Lehigh County, [CLICK HERE](#). The lowest/highest pattern is seen in the above precinct report.

Weisenberg - United States Senator				
DEM	John Fetterman (DEM)	988	36.47%	
REP	Mehmet Oz (REP)	1,651	60.94%	
LIB	Erik Gerhardt (LIB)	38	1.40%	
GRN	Richard L Weiss (GRN)	11	0.41%	
KEY	Daniel Wassmer (KEY)	19	0.70%	
NON	Write-in (NON)	2	0.07%	

Highest vote total of all Democratic candidates on the ballot in this precinct.

Weisenberg - Governor and Lieutenant Governor				
DEM	Shapiro / Davis (DEM)	1,131	41.90%	
REP	Mastriano / DeRosso (REP)	1,501	55.61%	
LIB	Hackenburg / McMaster (LIB)	35	1.30%	
GRN	DiGiulio / Bagdes-Canning (GRN)	8	0.30%	
KEY	Soloski / Shultz (KEY)	20	0.74%	
NON	Write-in (NON)	4	0.15%	

Lowest vote total of all Republican candidates on the ballot in this precinct.

Weisenberg - Representative in Congress in the 7th Congressional Dist				
DEM	Susan Wild (DEM)	981	36.36%	
REP	Lisa Scheller (REP)	1,711	63.42%	
NON	Write-in (NON)	6	0.22%	

Weisenberg - Senator In the General Assembly 16th Senatorial District				
DEM	Mark Pinsley (DEM)	933	34.71%	
REP	Jarrett Coleman (REP)	1,754	65.25%	
NON	Write-in (NON)	1	0.04%	

Weisenberg - Representative in the General Assembly 187th Representat				
REP	Ryan E Mackenzie (REP)	2,062	94.11%	
NON	Write-in (NON)	129	5.89%	

The lowest/highest pattern is seen in the above precinct report.

2022 Republican Governor candidate Doug Mastriano received the lowest Republican votes in the majority of Lehigh County precincts. Results from Weisenberg precinct are shown above.

Republican Candidate Beth Finch, who ran against Democrat Mike Schlossberg for Representative in the General Assembly for the 132nd District, received lower votes than Mastriano in some precincts. Schlossberg was seen earning higher votes than Wolf in some precincts in 2014. Republican Candidate Brent Labenberg, who ran for Representative in the General Assembly for the 134th district, also received low scores, but not lower than Mastriano. To see the complete 2022 Lehigh County precinct results, [CLICK HERE](#).

ERIE COUNTY

11/12/14 02:07 PM

GENERAL ELECTION
NOVEMBER 4, 2014

	STRAIGHT PARTY		GOVERNOR		REPRESENTATIVE IN CONGRESS 3RD DISTRICT		REPRESENTATIVE IN CONGRESS 5TH DISTRICT		SENATOR IN THE GENERAL ASSEMBLY 50TH DISTRICT		REPRESENTATIVE IN THE	REPRESENTATIVE IN THE
	R	D	T	C	M	D	G	S	M	M	J	F
	E	E	O	O	I	A	T	T	I	I		L
	P	M	C	C	K	N	H	R	C	C		O
	U	O	O	O	E	L	O	O	H	H		
	B	R	R	R	K	A	E	E	B	T	P	P
	L											
	I											
	C											
	A											
	N											
ERIE FIRST WARD 1ST DIS	9	30	29	55	29	54						68
ERIE FIRST WARD 2ND DIS	23											103
ERIE FIRST WARD 3RD DIS	4											67
ERIE FIRST WARD 4TH DIS	15											171
ERIE FIRST WARD 5TH DIS	10											108
ERIE FIRST WARD 6TH DIS	24	83	55	164	55	153						178
ERIE FIRST WARD 7TH DIS	18	95	40	174	43	171						186
ERIE FIRST WARD 8TH DIS	46	99	116	272	132	254						315
ERIE SECOND WARD 1ST-3R	22	126	45	172	50	167						187
ERIE SECOND WARD 4TH&9T	19	86	44	154	41	156						170
ERIE SECOND WARD 5TH DI						61						66
ERIE SECOND WARD 6TH DI						121						153
ERIE SECOND WARD 7TH DI						204						220
ERIE SECOND WARD 8TH DI						69						78
ERIE THIRD WARD 1ST DIS						91						107
ERIE THIRD WARD 2ND DIS						127						149
ERIE THIRD WARD 3RD DIS	23	93	64	183	74	171						202
ERIE THIRD WARD 4TH DIS	22	80	73	180	83	170						202
ERIE THIRD WARD 5TH DIS	51	80	103	196	108	191						209
ERIE THIRD WARD 6TH DIS	5	44	12	63	10	62						66
ERIE THIRD WARD 7TH DIS	13	66	27	110	31	106						118
ERIE FOURTH WARD 1ST-5T	10	113	38	205	43	198						215
ERIE FOURTH WARD 2ND DI	11	47	30	89	33	87						95
ERIE FOURTH WARD 3RD DI	9	69	23	123	23	122						126
ERIE FOURTH WARD 4TH DI	25	100	62	200	74	186						216
ERIE FOURTH WARD 6TH DI	43	95	98	190	104	182						224
ERIE FOURTH WARD 7TH DI	22	60	59	133	60	131						143
ERIE FOURTH WARD 8TH DI	124	101	301	353	335	319						434
ERIE FOURTH WARD 9TH DI	99	177	245	434	272	404						497
ERIE FIFTH WARD 1ST DIS	5	93	8	114	11	110						117
ERIE FIFTH WARD 2ND DIS	21	109	52	197	61	189						225
ERIE FIFTH WARD 3RD DIS	12	77	35	122	28	126						146
ERIE FIFTH WARD 4TH DIS	1	97	16	121	15	122						126
ERIE FIFTH WARD 5TH DIS	10	119	31	173	32	174						187
ERIE FIFTH WARD 6TH DIS	13	90	21	135	22	131						139
ERIE FIFTH WARD 7TH DIS	22	127	49	220	56	216						247
ERIE FIFTH WARD 8TH DIS	22	150	50	225	51	224						245
ERIE FIFTH WARD 9TH DIS	42	146	117	306	130	291						360

Highest vote total of all Democratic candidates on the ballot in this precinct.

Lowest vote total of all Republican candidates on the ballot in this precinct.

The lowest/highest pattern is seen in the above precinct report.

In 2014, the lowest vote total pattern arrived in Erie County with Republican Tom Corbett receiving the lowest Republican scores in most precincts. To see the complete Erie County election archives for 2014, [CLICK HERE](#).

Note: 2018 results for Erie County are not shown as their reports were very difficult to read.

Precinct	Registered Voters	Precinct	JOHN FETTERMAN (DEM)	MEHMET OZ (REP)	ERIK GERHARDT (LIB)	RICHARD L WEISS (GRN)	DANIEL WASSMER (KEY)
ERIE WARD 01 DISTRICT 08		ERIE WARD 01 DISTRICT 08					
Election Day	863	Election Day	206	173	7	2	3
Mail-In	863	Mail-In	122	25	2	1	1
Provisional	863	Provisional	2	0	0	0	0
Total	863	Total	330	198	9	3	4

Precinct	Registered Voters	Precinct	JOSH SHAPIRO - AUSTIN DAVIS (DEM)	DOUGLAS V MASTRIAN O - CARRIE LEWIS DELROSSO (REP)	MATT HACKENBURG - TIM MCMASTER (LIB)	CHRISTINA DIGIULIO - MICHAEL BAGDES-CANNING (GRN)	JOE SOLOSKI - NICOLE SHULTZ (KEY)
ERIE WARD 01 DISTRICT 08		ERIE WARD 01 DISTRICT 08					
Election Day	863	Election Day	225	156	5		
Mail-In	863	Mail-In	126	23	1		
Provisional	863	Provisional	2	0	0		
Total	863	Total	353	179	6		

Lowest vote total of all Republican candidates on the ballot in this precinct.

REPRESENTATIVE IN CONGRESS 16TH DISTRICT (Vote for 1)

Precinct	Registered Voters	Precinct	DAN PASTORE (DEM)	MIKE KELLY (REP)	Total Votes
ERIE WARD 01 DISTRICT 08		ERIE WARD 01 DISTRICT 08			
Election Day	863	Election Day	206	190	396
Mail-In	863	Mail-In	122	29	151
Provisional	863	Provisional	2	0	2
Total	863	Total	330	219	549

REPRESENTATIVE IN THE GENERAL ASSEMBLY DISTRICT 1 (Vote 1)

Precinct	Registered Voters	Precinct	PATRICK J HARKINS (DEM)	MICHAEL G THOMAS (LIB)	Total Votes
ERIE WARD 01 DISTRICT 08		ERIE WARD 01 DISTRICT 08			
Election Day	863	Election Day	234	114	348
Mail-In	863	Mail-In	133	15	148
Provisional	863	Provisional	2	0	2
Total	863	Total	369	129	498

The Republican Governor candidate lowest vote total pattern is seen in Erie County again during 2022, but the extent of how significant it may be is not known and needs more investigation. In this precinct, a Democrat State Representative candidate earned more votes than Shapiro.

To see the complete 2022 Erie County precinct election results, [CLICK HERE](#). Go to the xlsx version to see the precinct result.

TIOGA COUNTY

Election Summary Report
 TIOGA COUNTY
 GENERAL ELECTION
 NOVEMBER 4, 2014
 Summary For Bloss Twp, All Counters, All Races
 OFFICIAL RESULTS

Date: 11/13/14
 Time: 11:00:20
 Page: 1 of 1

Registered Voters 233 - Cards Cast 114 48.93%

Num. Report Precinct 1 - Num. Reporting 1 100.00%

Straight Party			
		Total	
Number of Precincts		1	
Precincts Reporting		1	100.0 %
Times Counted		114/233	48.9 %
Total Votes		53	
Republican	REP	38	71.70%
Democratic	DEM	13	24.53%
Independent	IND	2	3.77%

General Addebly 68th			
		Total	
Number of Precincts		1	
Precincts Reporting		1	100.0 %
Times Counted		114/233	48.9 %
Total Votes		112	
Baker	REP	83	74.11%
Ruth	DEM	29	25.89%
Write-in Votes		0 0.00%	

Governor			
		Total	
Number of Precincts		1	
Precincts Reporting		1	100.0 %
Times Counted		114/233	48.9 %
Total Votes		108	
Corbett/Cawley	REP	58	53.70%
Wolf/Stack	DEM	50	46.30%
Write-in Votes		0 0.00%	

Lowest Vote Total of all
 Republican candidates on the
 ballot in this precinct.

Highest vote total of all Democrat
 candidates on the ballot in this
 precinct.

10th Congressional			
		Total	
Number of Precincts		1	
Precincts Reporting		1	100.0 %
Times Counted		114/233	48.9 %
Total Votes		109	
Marino	REP	70	64.22%
Brion	DEM	33	30.28%
Troiano	IND	6	5.50%
Write-in Votes		0 0.00%	

The lowest/highest pattern is seen in the above precinct report.

In Tioga County 2014, many precincts followed the same Republican Governor candidate low vote total pattern. Above are the results from Bloss Township precinct. There were also many precincts that had low or matching scores for the 10th Congressional Republican candidate Marino. To see the complete Tioga County election archives for 2014, [CLICK HERE](#).

Tioga County is not shown for 2018 as the majority of their lowest Republican vote totals goes to US Senator Candidate Lou Barletta.

WELLSBORO WARD ONE

Statistics	TOTAL	Election Day	Absentee /Mail-in Ballots	Provisional
Registered Voters - Total	1,123			
Ballots Cast - Total	694	582	112	0
Ballots Cast - Blank	0	0	0	0
Voter Turnout - Total	61.80%			

U.S. SENATOR
 Vote For 1

	TOTAL	Election Day	Absentee /Mail-in Ballots	Provisional
John Fetterman	259	181	78	0
Mehmet Oz	405	371	34	0
Erik Gerhardt	11	11	0	0
Richard L. Weiss	8	8	0	0
Daniel Wassmer	8	8	0	0
Write-In Totals	1	1	0	0
Total Votes Cast	692	580	112	0
Contest Totals	694	582	112	0

Highest vote total of all Democratic candidates on the ballot in this precinct.

GOVERNOR AND LIEUTENANT GOVERNOR
 Vote For 1

	TOTAL	Election Day	Absentee /Mail-in Ballots	Provisional
Josh Shapiro Austin Davis	287	208	79	0
Mastriano and DelRosso	385	356	29	0
Matt Hackenburg Tim McMaster	6	5	1	0
DiGiulio and Bagdes-Canning	3	3	0	0
Joe Soloski Nicole Shultz	5	3	2	0
Write-In Totals	1	1	0	0
Total Votes Cast	687	576	111	0
Contest Totals	694	582	112	0

Lowest vote total of all Republican candidates on the ballot in this precinct.

REP IN CONGRESS 15TH DIS
 Vote For 1

	TOTAL	Election Day	Absentee /Mail-in Ballots	Provisional
Mike Molesevich	233	164	69	0
Glenn GT Thompson	453	411	42	0
Write-In Totals	2	1	1	0
Total Votes Cast	688	576	112	0
Contest Totals	694	582	112	0

WELLSBORO WARD ONE

REP IN THE GEN ASSEM 68TH DIS
 Vote For 1

	TOTAL	Election Day	Absentee /Mail-in Ballots	Provisional
REP Clint Owlett	553	487	66	0
Write-In Totals	53	36	17	0
Total Votes Cast	606	523	83	0
Contest Totals	694	582	112	0

The lowest/highest pattern is seen in the above precinct report.

The lowest vote total pattern was seen in many Tioga County precincts during 2022, but it was also evident that the lowest vote total flipped back and forth between Republican Governor candidate Mastriano and Republican US Senator candidate Oz. This pattern has been seen across the Commonwealth in other strong Republican counties. To see the complete 2022 Tioga County precinct results, [CLICK HERE](#).

NORTHAMPTON COUNTY

Northampton County General Election precinct results were available for 2018 and 2022 only.

BUSHKILL TWP BUSHKILL CENTER

Registration & Turnout		2,654	
Election Day Turnout	1,526	57.50%	
Absentee Turnout	72	2.71%	
Military Extended Turnout	1	0.00%	
Provisional Turnout	0	0.00%	
Total...	1,598	60.21%	
United States Senator		(Final)	
Dem - Bob Casey, Jr.	651	41.15%	
Rep - Lou Barletta	910	57.52%	
GRE - Neal Gale	4	0.25%	
LIB - Dale R. Kerns, Jr.	17	1.07%	
Write-In	0	0.00%	
Total...	1,582	100.00%	
Governor and Lieutenant Governor		(Final)	
Dem - Wolf/Fetterman	706	45.96%	
Rep - Wagner/Bartos	795	51.76%	
GRE - Glover/Bostick	9	0.59%	
LIB - Krawchuk/Smith	26	1.69%	
Write-In	0	0.00%	
Total...	1,536	100.00%	
Representative in Congress 7th District		(Final)	
Dem - Susan Wild	579	36.72%	
Rep - Marty Nothstein	946	59.99%	

Highest vote total of all Democratic candidates on the ballot in this precinct.

Lowest vote total of all Republican candidates on the ballot in this precinct.

NOR_20181106_E
November 6, 2018

Northampton County
GE18 Official

BUSHKILL TWP BUSHKILL CENTER

Representative in Congress 7th District		(Final)	
LIB - Tim Silfies	52	3.30%	
Write-In	0	0.00%	
Total...	1,577	100.00%	
Senator in the General Assembly 40th District		(Final)	
Dem - Tarah Probst	541	34.33%	
Rep - Mario M. Scavello	1,007	63.90%	
LIB - Adam Reinhardt	28	1.78%	
Write-In	0	0.00%	
Total...	1,576	100.00%	
Representative in the General Assembly 138th		(Final)	
Dem - Dean Donaher	463	29.25%	
Rep - Marcia Hahn	1,086	68.60%	
LIB - Jake Towne	32	2.02%	
Write-In	2	0.13%	
Total...	1,583	100.00%	
Representative in Congress 15th District		(Final)	
Dem - Susan Wild	573	36.45%	
Rep - Marty Nothstein	943	59.99%	
LIB - Tim Silfies	56	3.56%	
Write-In	0	0.00%	
Total...	1,572	100.00%	
Referendum		(Final)	
Non - Yes	848	74.65%	
Non - No	288	25.35%	
Total...	1,136	100.00%	

The lowest/highest pattern is seen in the above precinct report.

In 2018, the Republican Governor candidate lowest vote total pattern was evident in the majority of Northampton County precincts. On some occasions, US Senator Candidate Lou Barletta would receive the lowest votes or would tie Mastriano for lowest votes.

To see the complete 2018 Northampton County precinct results, [CLICK HERE](#).

**General Election
November 8, 2022**

NORTHAMPTON COUNTY, PENNSYLVANIA

080001-1 EAST ALLEN TWSP EAST

STATISTICS

	TOTAL	Election Day	Mail Votes	Provisional Votes
Registered Voters - Total	2,014			
Ballots Cast - Total	1,313	1,011	297	5
Ballots Cast - Blank	0	0	0	0
Voter Turnout - Total	65.19%			

**United States Senator
Vote For 1**

	TOTAL	Election Day	Mail Votes	Provisional Votes
DEM John Fetterman	554	322	227	5
REP Mehmet Oz	715	652	63	0
LIB Erik Gerhardt	18	16	2	0
GRN Richard L. Weiss	5	4	1	0
KEY Daniel Wassmer	8	6	2	0
Write-In Totals	1	1	0	0
Overvotes	0	0	0	0
Undervotes	12	10	2	0

**Governor and Lieutenant Governor
Vote For 1**

	TOTAL	Election Day	Mail Votes	Provisional Votes
DEM Shapiro / Davis	604	369	230	5
REP Mastriano / DelRosso	660	607	53	0
LIB Hackenburg / McMaster	17	14	3	0
GRN DiGiulio / Bagdes-Canning	9	7	2	0
KEY Soloski / Shultz	5	3	2	0
Write-In Totals	0	0	0	0
Overvotes	1	0	1	0
Undervotes	17	11	6	0

Highest vote total of all Democratic candidates on the ballot in this precinct.

Lowest vote total of all Republican candidates on the ballot in this precinct.

080001-1 EAST ALLEN TWSP EAST

**Representative in Congress 7th Congressional District
Vote For 1**

	TOTAL	Election Day	Mail Votes	Provisional Votes
DEM Susan Wild	551	318	229	4
REP Lisa Scheller	740	678	62	0
Write-In Totals	0	0	0	0
Overvotes	1	0	1	0
Undervotes	21	15	5	1

**Senator in the General Assembly 14th Senatorial District
Vote For 1**

	TOTAL	Election Day	Mail Votes	Provisional Votes
DEM Nick Miller	542	314	224	4
REP Dean N. Browning	740	675	65	0
Write-In Totals	0	0	0	0
Overvotes	0	0	0	0
Undervotes	31	22	8	1

**Representative in the General Assembly 183rd Legislative District
Vote For 1**

	TOTAL	Election Day	Mail Votes	Provisional Votes
REP Zach Mako	831	727	103	1
Write-In Totals	26	2	24	0
Overvotes	0	0	0	0
Undervotes	456	282	170	4

The lowest/highest pattern is seen in the above precinct report. To see the 2022 precinct results, [CLICK HERE.](#)

GENERAL ELECTIONS OF 2016, 2020

The second section of this document focuses on the General Elections of 2016 and 2020. For the counties shown in this section, see how each of the county charts are showing similar patterns. You will notice the same Republican candidates are consistently getting the lowest amount of votes out of all Republican candidates. A focus on the Republican Presidential, State Treasurer and Attorney General races appears in both the 2016 and 2020 General Elections.

When this data was originally collected, only the Republican candidate who received the lowest amount of votes out of all Republican candidates on the ballot in each precinct was recorded. This information is shown below. Finding the Democratic candidates with the highest amount of votes in each precinct and the lowest/highest patterns in other counties besides Chester is further work that needs to be completed.

Before viewing the counties, please review the following information:

WORST PERFORMING REPUBLICAN = REPUBLICAN CANDIDATE THAT RECEIVED THE LOWEST AMOUNT OF VOTES OF ALL REPUBLICAN CANDIDATES ON THE BALLOT IN A PRECINCT.

LOWEST VOTE TOTAL PATTERN = A PARTICULAR CANDIDATE RECEIVES THE LOWEST AMOUNT OF VOTES OF ALL CANDIDATES ON THE BALLOT FROM THEIR SAME PARTY, REPEATEDLY ACROSS PRECINCTS.

*PLEASE ULTIMATELY REFER TO AND GIVE AUTHORITY TO THE CHESTER COUNTY OFFICIAL [PRECINCT REPORTS](#) FOR THIS INFORMATION, IN CASE OF AN UNFORSEEN DATA ENTRY ERROR/HUMAN ERROR.

PA GENERAL ELECTIONS 2016 – CHESTER, BUCKS, DELAWARE, MONTGOMERY

2016 CHESTER COUNTY

CHESTER COUNTY PRECINCTS	2016 WORST PERFORMING REPUBLICAN
0005 ATGLEN	STATE TREASURER
0041 WEST BRANDYWINE E-2	STATE TREASURER
0043 WEST BRANDYWINE W	STATE TREASURER
0050 CALN 2	STATE TREASURER
0053 CALN 3	STATE TREASURER
0054 CALN 4	STATE TREASURER
0060 WEST CALN 1	STATE TREASURER
0061 WEST CALN 2	STATE TREASURER
0070 COATESVILLE 1	STATE TREASURER
0080 COATESVILLE 2	STATE TREASURER
0090 COATESVILLE 3	STATE TREASURER
0100 COATESVILLE 4	STATE TREASURER
0110 COATESVILLE 4-2	STATE TREASURER
0120 COATESVILLE 5	STATE TREASURER
0140 S COATESVILLE	STATE TREASURER
0145 NORTH COVENTRY EAST	STATE TREASURER
0150 NORTH COVENTRY MID	STATE TREASURER
0155 NORTH COVENTRY W-1	STATE TREASURER
0156 NORTH COVENTRY W-2	STATE TREASURER
0160 EAST COVENTRY 1	STATE TREASURER
0165 EAST COVENTRY 2	STATE TREASURER
0170 SOUTH COVENTRY	STATE TREASURER
0175 E DOWNINGTOWN E	STATE TREASURER
0180 E DOWNINGTOWN W	STATE TREASURER
0185 W DOWNINGTOWN N	STATE TREASURER
0190 W DOWNINGTOWN S	STATE TREASURER
0225 EAST FALLOWFIELD E	STATE TREASURER
0230 EAST FALLOWFIELD W	STATE TREASURER
0235 WEST FALLOWFIELD	STATE TREASURER
0251 EAST GOSHEN 9	STATE TREASURER
0295 HONEY BROOK BORO	STATE TREASURER
0300 HONEY BROOK TWP 1	STATE TREASURER
0301 HONEY BROOK TWP 2	STATE TREASURER
0335 LONDONDERRY	STATE TREASURER
0340 LONDON GROVE CH	STATE TREASURER
0370 MODENA	STATE TREASURER
0380 WEST NANTMEAL	STATE TREASURER
0395 NEW LONDON	STATE TREASURER
0405 EAST NOTTINGHAM	STATE TREASURER
0406 EAST NOTTINGHAM W	STATE TREASURER
0410 WEST NOTTINGHAM	STATE TREASURER
0415 OXFORD EAST	STATE TREASURER
0420 OXFORD WEST	STATE TREASURER
0430 LOWER OXFORD WEST	STATE TREASURER
0435 UPPER OXFORD	STATE TREASURER
0440 PARKESBURG NORTH	STATE TREASURER
0445 PARKESBURG SOUTH	STATE TREASURER
0450 PENN	STATE TREASURER
0462 PHOENIXVILLE NORTH-2	STATE TREASURER

0468 PHOENIXVILLE M-2	STATE TREASURER
0469 PHOENIXVILLE M-3	STATE TREASURER
0474 PHOENIXVILLE EAST-3	STATE TREASURER
0477 PHOENIXVILLE WEST-1	STATE TREASURER
0478 PHOENIXVILLE WEST-2	STATE TREASURER
0479 PHOENIXVILLE WEST-3	STATE TREASURER
0535 SADBURY NORTH	STATE TREASURER
0540 SADBURY SOUTH	STATE TREASURER
0545 WEST SADBURY	STATE TREASURER
0550 SCHUYLKILL 1	STATE TREASURER
0560 SPRING CITY 1	STATE TREASURER
0565 SPRING CITY 2	STATE TREASURER
0570 SPRING CITY 3	STATE TREASURER
0575 SPRING CITY 4	STATE TREASURER
0670 VALLEY N-1	STATE TREASURER
0675 VALLEY SOUTH	STATE TREASURER
0680 EAST VINCENT 1	STATE TREASURER
0682 EAST VINCENT 3	STATE TREASURER
0700 WARWICK EAST	STATE TREASURER
0705 WARWICK WEST	STATE TREASURER
0710 WEST GROVE 1	STATE TREASURER
0715 WEST GROVE 2	STATE TREASURER
0820 WEST CHESTER 2-E	STATE TREASURER
0014 BIRMINGHAM 1	PRESIDENT
0015 BIRMINGHAM 2	PRESIDENT
0020 EAST BRADFORD N-1	PRESIDENT
0021 EAST BRADFORD N-2	PRESIDENT
0023 EAST BRADFORD S-1	PRESIDENT
0024 EAST BRADFORD S-2	PRESIDENT
0025 WEST BRADFORD 1	PRESIDENT
0030 WEST BRADFORD 2	PRESIDENT
0031 WEST BRADFORD 3	PRESIDENT
0032 WEST BRADFORD 4	PRESIDENT
0035 EAST BRANDYWINE N-1	PRESIDENT
0036 EAST BRANDYWINE N-2	PRESIDENT
0038 EAST BRANDYWINE S	PRESIDENT
0040 WEST BRANDYWINE E	PRESIDENT
0045 CALN 1	PRESIDENT
0055 EAST CALN 1	PRESIDENT
0056 EAST CALN 2	PRESIDENT
0065 CHARLESTOWN	PRESIDENT
0195 EASTTOWN 1	PRESIDENT
0198 EASTTOWN 2	PRESIDENT
0201 EASTTOWN 3	PRESIDENT
0204 EASTTOWN 4	PRESIDENT
0207 EASTTOWN 5	PRESIDENT
0210 EASTTOWN 6	PRESIDENT
0213 EASTTOWN 7	PRESIDENT
0220 ELVERSON	PRESIDENT
0240 FRANKLIN	PRESIDENT

0243 EAST GOSHEN 1	PRESIDENT
0244 EAST GOSHEN 2	PRESIDENT
0245 EAST GOSHEN 3	PRESIDENT
0246 EAST GOSHEN 4	PRESIDENT
0247 EAST GOSHEN 5	PRESIDENT
0248 EAST GOSHEN 6	PRESIDENT
0249 EAST GOSHEN 7	PRESIDENT
0250 EAST GOSHEN 8	PRESIDENT
0255 WEST GOSHEN N-1	PRESIDENT
0260 WEST GOSHEN N-2	PRESIDENT
0261 WEST GOSHEN N-3	PRESIDENT
0262 WEST GOSHEN N-4	PRESIDENT
0265 WEST GOSHEN M-1	PRESIDENT
0270 WEST GOSHEN M-2	PRESIDENT
0275 WEST GOSHEN S-1	PRESIDENT
0280 WEST GOSHEN S-2	PRESIDENT
0285 WEST GOSHEN S-3	PRESIDENT
0286 WEST GOSHEN S-4	PRESIDENT
0305 KENNETT SQ. NORTH	PRESIDENT
0310 KENNETT SQUARE S-1	PRESIDENT
0315 KENNETT SQUARE S-2	PRESIDENT
0320 KENNETT TWP-1	PRESIDENT
0325 KENNETT TWP-2	PRESIDENT
0328 KENNETT TWP 3	PRESIDENT
0329 KENNETT TWP-4	PRESIDENT
0330 LONDON BRITAIN	PRESIDENT
0345 LONDON GROVE S	PRESIDENT
0350 MALVERN	PRESIDENT
0355 EAST MARLBOROUGH E	PRESIDENT
0356 EAST MARLBOROUGH S	PRESIDENT
0360 EAST MARLBOROUGH W	PRESIDENT
0365 WEST MARLBOROUGH	PRESIDENT
0375 EAST NANTMEAL	PRESIDENT
0385 NEW GARDEN NORTH	PRESIDENT
0390 NEW GARDEN SOUTH-1	PRESIDENT
0391 NEW GARDEN SOUTH-2	PRESIDENT
0400 NEWLIN	PRESIDENT
0425 LOWER OXFORD E	PRESIDENT
0453 PENNSBURY N-1	PRESIDENT
0454 PENNSBURY NORTH-2	PRESIDENT
0456 PENNSBURY SOUTH-1	PRESIDENT
0457 PENNSBURY SOUTH-2	PRESIDENT
0461 PHOENIXVILLE NORTH-1	PRESIDENT
0463 PHOENIXVILLE NORTH-3	PRESIDENT
0467 PHOENIXVILLE M-1	PRESIDENT
0472 PHOENIXVILLE EAST-1	PRESIDENT
0473 PHOENIXVILLE EAST-2	PRESIDENT
0515 EAST PIKELAND 1	PRESIDENT
0520 EAST PIKELAND 2	PRESIDENT
0521 EAST PIKELAND 3	PRESIDENT

0525 WEST PIKELAND	PRESIDENT
0530 POCOPSON	PRESIDENT
0556 SCHUYLKILL 3	PRESIDENT
0558 SCHUYLKILL 4	PRESIDENT
0580 THORNBURY 1	PRESIDENT
0581 THORNBURY 2	PRESIDENT
0585 TREDYFFRIN EAST-1	PRESIDENT
0590 TREDYFFRIN EAST-2	PRESIDENT
0595 TREDYFFRIN EAST-3	PRESIDENT
0600 TREDYFFRIN EAST-4	PRESIDENT
0605 TREDYFFRIN EAST-5	PRESIDENT
0614 TREDYFFRIN MID-1	PRESIDENT
0615 TREDYFFRIN MID - 2	PRESIDENT
0616 TREDYFFRIN MID-3	PRESIDENT
0617 TREDYFFRIN MID-4	PRESIDENT
0618 TREDYFFRIN MID-5	PRESIDENT
0619 TREDYFFRIN MID-6	PRESIDENT
0620 TREDYFFRIN MID-7	PRESIDENT
0630 TREDYFFRIN WEST-1	PRESIDENT
0635 TREDYFFRIN WEST-2	PRESIDENT
0640 TREDYFFRIN WEST-3	PRESIDENT
0645 TREDYFFRIN WEST-4	PRESIDENT
0647 TREDYFFRIN WEST-5	PRESIDENT
0653 UWCHLAN 1	PRESIDENT
0654 UWCHLAN 2	PRESIDENT
0655 UWCHLAN 3	PRESIDENT
0656 UWCHLAN 4	PRESIDENT
0657 UWCHLAN 5	PRESIDENT
0658 UWCHLAN 6	PRESIDENT
0659 UWCHLAN 7	PRESIDENT
0660 UWCHLAN 8	PRESIDENT
0661 UWCHLAN 9	PRESIDENT
0665 UPPER UWCHLAN 1	PRESIDENT
0666 UPPER UWCHLAN 2	PRESIDENT
0667 UPPER UWCHLAN 3	PRESIDENT
0681 EAST VINCENT 2	PRESIDENT
0683 EAST VINCENT 4	PRESIDENT
0690 WEST VINCENT 1	PRESIDENT
0693 WEST VINCENT 2	PRESIDENT
0695 WALLACE	PRESIDENT
0720 WESTTOWN 1	PRESIDENT
0725 WESTTOWN 2	PRESIDENT
0730 WESTTOWN 3	PRESIDENT
0733 WESTTOWN 4	PRESIDENT
0734 WESTTOWN 5	PRESIDENT
0735 EAST WHITELAND 1	PRESIDENT
0740 EAST WHITELAND 2	PRESIDENT
0745 EAST WHITELAND 3	PRESIDENT
0750 EAST WHITELAND 4	PRESIDENT
0752 EAST WHITELAND 5	PRESIDENT

0754 EAST WHITELAND 6	PRESIDENT
0760 WEST WHITELAND 2	PRESIDENT
0761 WEST WHITELAND 3	PRESIDENT
0762 WEST WHITELAND 4	PRESIDENT
0763 WEST WHITELAND 5	PRESIDENT
0764 WEST WHITELAND 6	PRESIDENT
0765 WEST WHITELAND 7	PRESIDENT
0770 WILLISTOWN NORTH-1	PRESIDENT
0775 WILLISTOWN NORTH-2	PRESIDENT
0780 WILLISTOWN NORTH-3	PRESIDENT
0785 WILLISTOWN NORTH-4	PRESIDENT
0790 WILLISTOWN NORTH-5	PRESIDENT
0795 WILLISTOWN NORTH-6	PRESIDENT
0800 WILLISTOWN SOUTH-1	PRESIDENT
0805 WILLISTOWN SOUTH-2	PRESIDENT
0806 WILLISTOWN SOUTH-3	PRESIDENT
0810 WEST CHESTER 1	PRESIDENT
0825 WEST CHESTER 2-W	PRESIDENT
0835 WEST CHESTER 3	PRESIDENT
0842 WEST CHESTER 4	PRESIDENT
0846 WEST CHESTER 5	PRESIDENT
0850 WEST CHESTER 6	PRESIDENT
0860 WEST CHESTER 7	PRESIDENT
0010 AVONDALE	PRESIDENT, STATE TREASURER
0033 WEST BRADFORD 5	SENATOR 19TH DISTRICT
0215 ELK	CONGRESS 16TH DISTRICT
0290 HIGHLAND	SENATOR 19TH DISTRICT
0555 SCHUYLKILL 2	PRESIDENT, STATE TREASURER
0759 WEST WHITELAND 1	SENATOR 19TH DISTRICT

To see [Chester County precinct reports for the 2016 General Election CLICK HERE.](#)

A total of 152 OF 228 precincts in Chester County gave the Republican Presidential Candidate Donald Trump the lowest vote total of all Republican candidates on the ballot. This equals exactly 66.66% of precincts – or 2/3.

A total of 74/228 precincts in Chester County gave the Republican State Treasurer Candidate Otto Voit the lowest vote total of all Republican candidates on the ballot. This equals 32%.

The state representative races of precinct 467 were excluded from the analysis due to a split ticket of two races, which no other precinct has. This skews the lowest vote numbers.

2016 BUCKS AND DELAWARE COUNTY

BUCKS COUNTY MUNICIPALITIES	2016 WORST PERFORMING REPUBLICAN	DELAWARE COUNTY MUNICIPALITIES	2016 WORST PERFORMING REPUBLICAN
BEDMINSTER TOWNSHIP	PRESIDENT	BETHEL	PRESIDENT
CHALFONT BORO	PRESIDENT	CHADDS FORD	PRESIDENT
DOYLESTOWN BORO	PRESIDENT	CHESTER HEIGHTS	PRESIDENT
DOYLESTOWN TOWNSHIP	PRESIDENT	CHESTER	PRESIDENT
HILLTOWN TOWNSHIP	PRESIDENT	CONCORD	PRESIDENT
LOWER MAKEFIELD TOWNSHIP	PRESIDENT	EDGEMONT	PRESIDENT
NEW BRITAIN TOWNSHIP	PRESIDENT	LANSDOWNE	PRESIDENT
NEW HOPE BORO	PRESIDENT	MEDIA	PRESIDENT
NEWTOWN BORO	PRESIDENT	MIDDLETOWN	PRESIDENT
NEWTOWN TOWNSHIP	PRESIDENT	MILLBOURNE	PRESIDENT
NORTHAMPTON TOWNSHIP	PRESIDENT	MORTON	PRESIDENT
PLUMSTEAD TOWNSHIP	PRESIDENT	NEWTOWN	PRESIDENT
SOLEBURY TOWNSHIP	PRESIDENT	NETHER PROVIDENCE	PRESIDENT
UPPER MAKEFIELD TOWNSHIP	PRESIDENT	UPPER PROVIDENCE	PRESIDENT
WARRINGTON TOWNSHIP	PRESIDENT	ROSE VALLEY	PRESIDENT
WARWICK TOWNSHIP	PRESIDENT	RUTLEDGE	PRESIDENT
WRIGHTSTOWN TOWNSHIP	PRESIDENT	SWARTHMORE	PRESIDENT
DUBLIN BORO	PRESIDENT	THORNBURY	PRESIDENT
BENSALEM	STATE TREASURER	ALDIN	STATE TREASURER
BRIDGETON	STATE TREASURER	ASTON	STATE TREASURER
BRISTOL BORO	STATE TREASURER	BROOKHAVEN BOROUGH	STATE TREASURER
BRISTOL TOWNSHIP	STATE TREASURER	LOWER CHICHESTER	STATE TREASURER
DURHAM TOWNSHIP	STATE TREASURER	CLIFTON HEIGHTS	STATE TREASURER
EAST ROCKHILL TOWNSHIP	STATE TREASURER	COLLINGDALE BOROUGH	STATE TREASURER
FALLS TOWNSHIP	STATE TREASURER	COLWYN BOROUGH	STATE TREASURER
HAYCOCK TOWNSHIP	STATE TREASURER	DARBY #14	STATE TREASURER
HULMEVILLE BORO	STATE TREASURER	EAST LANSDOWNE	STATE TREASURER
IVYLAND BORO	STATE TREASURER	EDDYSTONE BOROUGH	STATE TREASURER
LANGHORNE BORO	STATE TREASURER	FOLCROFT	STATE TREASURER
LANGHORNE MANOR BORO	STATE TREASURER	MARCUS HOOK	STATE TREASURER
LOWER SOUTHAMPTON TOWNSHIP	STATE TREASURER	NORWOOD	STATE TREASURER
MILFORD TOWNSHIP	STATE TREASURER	PARKSIDE	STATE TREASURER
MORRISVILLE BORO	STATE TREASURER	PROSPECT PARK	STATE TREASURER
NEW BRITAIN BORO	STATE TREASURER	RIDLEY PARK	STATE TREASURER
NOCKAMIXON	STATE TREASURER	SHARON HILL	STATE TREASURER
PENNDAL BORO	STATE TREASURER	TRAINER BOROUGH	STATE TREASURER
PERKASIE BORO	STATE TREASURER	UPLAND BOROUGH	STATE TREASURER
QUAKERTOWN BORO	STATE TREASURER	GLENOLDEN	CONGRESS 7TH DISTRICT
RICHLAND TOWNSHIP	STATE TREASURER	TINICUM	CONGRESS 7TH DISTRICT
RICHLANDTOWN BORO	STATE TREASURER	CHESTER CITY	CONGRESS 7TH DISTRICT
RIEGELSVILLE BORO	STATE TREASURER	DARBY #15	CONGRESS 1ST DISTRICT
SELLERSVILLE BORO	STATE TREASURER	UPPER DARBY TOWNSHIP	CONGRESS 1ST DISTRICT
SILVERDALE BORO	STATE TREASURER	UPPER CHICHESTER	REPRESENTATIVE IN THE G.A. 159TH DISTRICT
SPRINGFIELD TOWNSHIP	STATE TREASURER	RIDLEY TOWNSHIP	REPRESENTATIVE IN THE G.A. 159TH DISTRICT
TELFORD BORO	STATE TREASURER	SPRINGFIELD	REPRESENTATIVE IN THE G.A. 161ST DISTRICT
TINICUM TOWNSHIP	STATE TREASURER	HAVERTON	REPRESENTATIVE IN THE G.A. 163RD DISTRICT
TRUMBACHERSVILLE BORO	STATE TREASURER	YEADON BOROUGH	REPRESENTATIVE IN THE G.A. 164TH DISTRICT
TULLYTOWN BORO	STATE TREASURER	MARPLE TOWNSHIP	REPRESENTATIVE IN THE G.A. 165TH DISTRICT
UPPER SOUTHAMPTON TOWNSHIP	STATE TREASURER	RADNOR	REPRESENTATIVE IN THE G.A. 166TH DISTRICT
WARMINSTER	STATE TREASURER		
YARDLEY BORO	STATE TREASURER		
WEST ROCKHILL TOWNSHIP	STATE TREASURER		
MIDDLETOWN TOWNSHIP	REPRESENTATIVE IN THE G.A. 141ST DISTRICT		
BUCKINGHAM TOWNSHIP	REPRESENTATIVE IN THE G.A. 143RD DISTRICT		

Both Bucks and Delaware County have exactly 18 municipalities giving the Republican Presidential Candidate Donald Trump the lowest vote total of all Republican candidates on the ballot. They also both had the majority of their remaining municipalities give the Republican State Treasurer Candidate Otto Voit the lowest vote total of all Republican candidates on the ballot.

Bucks and Delaware Counties match Chester County, with the Republican Presidential and State Treasurer candidates receiving the lowest vote total of all Republican candidates in the majority of their precincts.

2016 MONTGOMERY COUNTY

MONTGOMERY COUNTY PRECINCTS	2016 WORST PERFORMING REPUBLICAN
Ambler 3	STATE TREASURER
Bridgeport 1	STATE TREASURER
Hatboro North 1	STATE TREASURER
Hatboro North 2	STATE TREASURER
Lansdale 1-2	STATE TREASURER
Lansdale 2-1	STATE TREASURER
Lansdale 2-3	STATE TREASURER
Lansdale 3-1	STATE TREASURER
Lansdale 3-2	STATE TREASURER
Norristown 1-1	STATE TREASURER
Norristown 1-2	STATE TREASURER
Norristown 1-3	STATE TREASURER
Norristown 2-1	STATE TREASURER
Norristown 2-2	STATE TREASURER
Norristown 2-3	STATE TREASURER
Norristown 3-1	STATE TREASURER
Norristown 3-2	STATE TREASURER
Norristown 3-3	STATE TREASURER
Norristown 4-1	STATE TREASURER
Norristown 4-2	STATE TREASURER
Norristown 4-3	STATE TREASURER
Pennsburg	STATE TREASURER
Pottstown 1-1	STATE TREASURER
Pottstown 1-2	STATE TREASURER
Pottstown 2-1	STATE TREASURER
Pottstown 2-2	STATE TREASURER
Pottstown 3	STATE TREASURER
Pottstown 4	STATE TREASURER
Pottstown 5	STATE TREASURER
Pottstown 6	STATE TREASURER
Pottstown 7-1	STATE TREASURER
Pottstown 7-2	STATE TREASURER
Red Hill	STATE TREASURER
Royersford 1	STATE TREASURER
Cheltenham 4-1	STATE TREASURER
Douglass 2	STATE TREASURER
Douglass 3	STATE TREASURER
East Norriton 1-1	STATE TREASURER
East Norriton 1-4	STATE TREASURER
East Norriton 2-3	STATE TREASURER
East Norriton 2-4	STATE TREASURER
Franconia 7	STATE TREASURER
Hatfield 2-1	STATE TREASURER
Hatfield 2-2	STATE TREASURER
Horsham 3-4	STATE TREASURER
Limerick 1	STATE TREASURER
Limerick 3	STATE TREASURER
Limerick 5	STATE TREASURER
Lower Merion 3-3	STATE TREASURER
Lower Pottsgrove 1	STATE TREASURER
Lower Pottsgrove 2	STATE TREASURER
Lower Pottsgrove 3	STATE TREASURER
Lower Pottsgrove 4	STATE TREASURER
Lower Providence 3-2	STATE TREASURER
Marlborough	STATE TREASURER
New Hanover 1	STATE TREASURER
New Hanover 2	STATE TREASURER
New Hanover 3	STATE TREASURER
Plymouth 2-3 7th	STATE TREASURER

Plymouth 2-3 13th	STATE TREASURER
Plymouth 4-1	STATE TREASURER
Upper Frederick	STATE TREASURER
Upper Gwynedd 3	STATE TREASURER
Upper Hanover 1	STATE TREASURER
Upper Hanover 2	STATE TREASURER
Upper Hanover 3	STATE TREASURER
Upper Moreland 1-2	STATE TREASURER
Upper Moreland 2-1	STATE TREASURER
Upper Moreland 4-1	STATE TREASURER
Upper Moreland 7-2	STATE TREASURER
Upper Pottsgrove	STATE TREASURER
West Norriton 1-1	STATE TREASURER
West Norriton 2-1	STATE TREASURER
West Pottsgrove	STATE TREASURER
Ambler 1	PRESIDENT
Ambler 2	PRESIDENT
Bryn Athyn	PRESIDENT
Collegeville 1	PRESIDENT
Collegeville 2	PRESIDENT
Collegeville 3	PRESIDENT
Conshohocken 1	PRESIDENT
Conshohocken 2	PRESIDENT
Conshohocken 3	PRESIDENT
Conshohocken 4	PRESIDENT
Conshohocken 5	PRESIDENT
Conshohocken 6	PRESIDENT
Conshohocken 7	PRESIDENT
Green Lane	PRESIDENT
Hatboro South 1	PRESIDENT
Hatfield Borough	PRESIDENT
Jenkintown 1	PRESIDENT
Jenkintown 2	PRESIDENT
Jenkintown 3	PRESIDENT
Jenkintown 4	PRESIDENT
Lansdale 1-1	PRESIDENT
Lansdale 1-3	PRESIDENT
Lansdale 2-2	PRESIDENT
Lansdale 3-3	PRESIDENT
Narberth 1	PRESIDENT
Narberth 2	PRESIDENT
Narberth 3	PRESIDENT
North Wales 1	PRESIDENT
North Wales 2	PRESIDENT
North Wales 3	PRESIDENT
Royersford 2	PRESIDENT
Schwenksville	PRESIDENT
Souderton 1	PRESIDENT
Souderton 2	PRESIDENT
Souderton 3	PRESIDENT
Telford	PRESIDENT
Trappe Boro	PRESIDENT
West Conshohocken	PRESIDENT
Cheltenham 1-1	PRESIDENT
Cheltenham 1-2	PRESIDENT
Cheltenham 1-4	PRESIDENT
Cheltenham 2-1	PRESIDENT
Cheltenham 2-2	PRESIDENT
Cheltenham 2-4	PRESIDENT
Cheltenham 3-1	PRESIDENT

Cheltenham 3-4	PRESIDENT
Cheltenham 4-3	PRESIDENT
Cheltenham 4-4	PRESIDENT
Cheltenham 5-1	PRESIDENT
Cheltenham 5-2	PRESIDENT
Cheltenham 5-3	PRESIDENT
Cheltenham 5-4	PRESIDENT
Cheltenham 6-2	PRESIDENT
Cheltenham 6-3	PRESIDENT
Cheltenham 7-2	PRESIDENT
Douglass 1	PRESIDENT
Douglass 4	PRESIDENT
East Norriton 1-2	PRESIDENT
East Norriton 1-3	PRESIDENT
East Norriton 2-1	PRESIDENT
Franconia 1	PRESIDENT
Franconia 2	PRESIDENT
Franconia 3	PRESIDENT
Franconia 4	PRESIDENT
Franconia 5	PRESIDENT
Franconia 6	PRESIDENT
Hatfield 1-2	PRESIDENT
Hatfield 3-1	PRESIDENT
Hatfield 3-2	PRESIDENT
Hatfield 4-1	PRESIDENT
Hatfield 4-2	PRESIDENT
Hatfield 5-1	PRESIDENT
Horsham 1-1	PRESIDENT
Horsham 1-2	PRESIDENT
Horsham 1-3	PRESIDENT
Horsham 1-4	PRESIDENT
Horsham 2-1	PRESIDENT
Horsham 2-2 7th	PRESIDENT
Horsham 2-3	PRESIDENT
Horsham 2-4	PRESIDENT
Horsham 3-3	PRESIDENT
Horsham 3-5	PRESIDENT
Horsham 4-1	PRESIDENT
Horsham 4-2	PRESIDENT
Horsham 4-3	PRESIDENT
Horsham 4-4	PRESIDENT
Limerick 2	PRESIDENT
Limerick 4	PRESIDENT
Limerick 6	PRESIDENT
Lower Frederick 1	PRESIDENT
Lower Frederick 2	PRESIDENT
Lower Gwynedd 1-1	PRESIDENT
Lower Gwynedd 1-2	PRESIDENT
Lower Gwynedd 1-3	PRESIDENT
Lower Gwynedd 1-4	PRESIDENT
Lower Gwynedd 2-1	PRESIDENT
Lower Gwynedd 2-2	PRESIDENT
Lower Merion 1-1	PRESIDENT
Lower Merion 1-2	PRESIDENT
Lower Merion 1-3	PRESIDENT
Lower Merion 2-1	PRESIDENT
Lower Merion 2-2	PRESIDENT
Lower Merion 3-1	PRESIDENT
Lower Merion 3-2	PRESIDENT
Lower Merion 4-1	PRESIDENT

Lower Merion 4-2	PRESIDENT
Lower Merion 4-3	PRESIDENT
Lower Merion 5-1	PRESIDENT
Lower Merion 5-2	PRESIDENT
Lower Merion 5-3	PRESIDENT
Lower Merion 6-1	PRESIDENT
Lower Merion 6-2	PRESIDENT
Lower Merion 6-3	PRESIDENT
Lower Merion 7-1	PRESIDENT
Lower Merion 7-2	PRESIDENT
Lower Merion 7-3	PRESIDENT
Lower Merion 8-1	PRESIDENT
Lower Merion 8-2	PRESIDENT
Lower Merion 8-3	PRESIDENT
Lower Merion 8-4	PRESIDENT
Lower Merion 9-1	PRESIDENT
Lower Merion 9-2	PRESIDENT
Lower Merion 9-3	PRESIDENT
Lower Merion 10-1	PRESIDENT
Lower Merion 10-2	PRESIDENT
Lower Merion 10-3	PRESIDENT
Lower Merion 11-1	PRESIDENT
Lower Merion 11-2	PRESIDENT
Lower Merion 11-3	PRESIDENT
Lower Merion 12-1	PRESIDENT
Lower Merion 12-2	PRESIDENT
Lower Merion 12-3	PRESIDENT
Lower Merion 13-1	PRESIDENT
Lower Merion 13-2	PRESIDENT
Lower Merion 1-1	PRESIDENT
Lower Merion 14-1	PRESIDENT
Lower Merion 14-2	PRESIDENT
Lower Merion 14-3	PRESIDENT
Lower Moreland 5	PRESIDENT
Lower Providence 1-1	PRESIDENT
Lower Providence 1-2	PRESIDENT
Lower Providence 2-1	PRESIDENT
Lower Providence 2-2	PRESIDENT
Lower Providence 2-3	PRESIDENT
Lower Providence 2-4	PRESIDENT
Lower Providence 3-1	PRESIDENT
Lower Providence 3-3	PRESIDENT
Lower Providence 3-4	PRESIDENT
Lower Salford 1	PRESIDENT
Lower Salford 2	PRESIDENT
Lower Salford 3	PRESIDENT
Lower Salford 4	PRESIDENT
Lower Salford 5	PRESIDENT
Lower Salford 6	PRESIDENT
Montgomery 1	PRESIDENT
Montgomery 2	PRESIDENT
Montgomery 3	PRESIDENT
Montgomery 4	PRESIDENT
Montgomery 5	PRESIDENT
Montgomery 6	PRESIDENT
Montgomery 7	PRESIDENT
Montgomery 8	PRESIDENT
Perkiomen 1 6th	PRESIDENT
Perkiomen 1 7th	PRESIDENT
Perkiomen 2	PRESIDENT

Plymouth 1-1	PRESIDENT
Plymouth 1-2	PRESIDENT
Plymouth 2-1	PRESIDENT
Plymouth 2-2	PRESIDENT
Plymouth 3-1	PRESIDENT
Plymouth 3-2	PRESIDENT
Plymouth 3-3	PRESIDENT
Plymouth 4-2	PRESIDENT
Salford	PRESIDENT
Skippack 1	PRESIDENT
Skippack 2	PRESIDENT
Skippack 3	PRESIDENT
Springfield 1-1	PRESIDENT
Springfield 1-2	PRESIDENT
Springfield 2-1	PRESIDENT
Springfield 2-2	PRESIDENT
Springfield 2-3	PRESIDENT
Springfield 3-1	PRESIDENT
Springfield 3-2	PRESIDENT
Springfield 4-2	PRESIDENT
Springfield 5-1	PRESIDENT
Springfield 5-2	PRESIDENT
Springfield 6-1	PRESIDENT
Springfield 6-2	PRESIDENT
Springfield 7-1	PRESIDENT
Springfield 7-2	PRESIDENT
Towamencin 1-1	PRESIDENT
Towamencin 1-2	PRESIDENT
Towamencin 1-3	PRESIDENT
Towamencin 2-1	PRESIDENT
Towamencin 2-2	PRESIDENT
Towamencin 2-3	PRESIDENT
Towamencin 3-1	PRESIDENT
Towamencin 3-2	PRESIDENT
Towamencin 3-3	PRESIDENT
Upper Dublin 1-1	PRESIDENT
Upper Dublin 1-2	PRESIDENT
Upper Dublin 1-3	PRESIDENT
Upper Dublin 2-1	PRESIDENT
Upper Dublin 3-1	PRESIDENT
Upper Dublin 4-1	PRESIDENT
Upper Dublin 4-2	PRESIDENT
Upper Dublin 5-1	PRESIDENT
Upper Dublin 5-2	PRESIDENT
Upper Dublin 6-1	PRESIDENT
Upper Dublin 6-2	PRESIDENT
Upper Dublin 7-1	PRESIDENT
Upper Dublin 7-2	PRESIDENT
Upper Gwynedd 1	PRESIDENT
Upper Gwynedd 2	PRESIDENT
Upper Gwynedd 4	PRESIDENT
Upper Gwynedd 5	PRESIDENT
Upper Gwynedd 6	PRESIDENT
Upper Gwynedd 7	PRESIDENT
Upper Merion Gulph 2	PRESIDENT
Upper Merion Roberts	PRESIDENT
Upper Moreland 1-1	PRESIDENT
Upper Moreland 5-2	PRESIDENT
Upper Moreland 6-2	PRESIDENT
Upper Providence Mingo 1	PRESIDENT

Upper Providence Mingo 2	PRESIDENT
Upper Providence M-C	PRESIDENT
Upper Providence Oaks	PRESIDENT
Upper Providence Trappe	PRESIDENT
Upper Salford	PRESIDENT
West Norriton 1-2	PRESIDENT
West Norriton 3-1	PRESIDENT
West Norriton 3-2	PRESIDENT
West Norriton 4-2	PRESIDENT
Whitemarsh East 1	PRESIDENT
Whitemarsh East 2	PRESIDENT
Whitemarsh Middle 1	PRESIDENT
Whitemarsh Middle 2	PRESIDENT
Whitemarsh Middle 3	PRESIDENT
Whitemarsh Middle 4	PRESIDENT
Whitemarsh Middle 5	PRESIDENT
Whitemarsh West 1	PRESIDENT
Whitemarsh West 2	PRESIDENT
Whitemarsh West 3	PRESIDENT
Whitpain 1	PRESIDENT
Whitpain 2	PRESIDENT
Whitpain 3	PRESIDENT
Whitpain 4	PRESIDENT
Whitpain 5	PRESIDENT
Whitpain 6	PRESIDENT
Whitpain 7	PRESIDENT
Whitpain 8	PRESIDENT
Whitpain 9	PRESIDENT
Whitpain 10	PRESIDENT
Whitpain 11	PRESIDENT
Whitpain 12	PRESIDENT
Worcester East 1	PRESIDENT
East Greenville	ATTORNEY GENERAL
Hatboro South 2	ATTORNEY GENERAL
Rockledge	ATTORNEY GENERAL
Abington 1-1	ATTORNEY GENERAL
Abington 1-2	ATTORNEY GENERAL
Abington 1-3	ATTORNEY GENERAL
Abington 2-1	ATTORNEY GENERAL
Abington 2-2	ATTORNEY GENERAL
Abington 2-3	ATTORNEY GENERAL
Abington 3-1	ATTORNEY GENERAL
Abington 3-2	ATTORNEY GENERAL
Abington 3-3	ATTORNEY GENERAL
Abington 4-1	ATTORNEY GENERAL
Abington 4-2	ATTORNEY GENERAL
Abington 5-1	ATTORNEY GENERAL
Abington 5-2	ATTORNEY GENERAL
Abington 6-1	ATTORNEY GENERAL
Abington 6-2	ATTORNEY GENERAL
Abington 7-1	ATTORNEY GENERAL
Abington 7-2	ATTORNEY GENERAL
Abington 7-3	ATTORNEY GENERAL
Abington 8-1	ATTORNEY GENERAL
Abington 8-2	ATTORNEY GENERAL
Abington 9-1	ATTORNEY GENERAL
Abington 9-2	ATTORNEY GENERAL
Abington 10-1	ATTORNEY GENERAL
Abington 10-2	ATTORNEY GENERAL
Abington 10-3	ATTORNEY GENERAL

Abington 11-1	ATTORNEY GENERAL
Abington 11-2	ATTORNEY GENERAL
Abington 11-3	ATTORNEY GENERAL
Abington 12-1	ATTORNEY GENERAL
Abington 12-2	ATTORNEY GENERAL
Abington 12-3	ATTORNEY GENERAL
Abington 13-1	ATTORNEY GENERAL
Abington 13-2	ATTORNEY GENERAL
Abington 13-3	ATTORNEY GENERAL
Abington 14-1	ATTORNEY GENERAL
Abington 14-2	ATTORNEY GENERAL
Abington 15-1	ATTORNEY GENERAL
Abington 15-2	ATTORNEY GENERAL
Cheltenham 1-3	ATTORNEY GENERAL
Cheltenham 2-3	ATTORNEY GENERAL
Cheltenham 3-2	ATTORNEY GENERAL
Cheltenham 3-3	ATTORNEY GENERAL
Cheltenham 6-1	ATTORNEY GENERAL
Cheltenham 7-1	ATTORNEY GENERAL
Cheltenham 7-3	ATTORNEY GENERAL
East Norriton 2-2	ATTORNEY GENERAL
Franconia 8	ATTORNEY GENERAL
Hatfield 1-1	ATTORNEY GENERAL
Horsham 1-5	ATTORNEY GENERAL
Horsham 3-1	ATTORNEY GENERAL
Horsham 3-2	ATTORNEY GENERAL
Lower Merion 2-3	ATTORNEY GENERAL
Lower Moreland 1	ATTORNEY GENERAL
Lower Moreland 2	ATTORNEY GENERAL
Lower Moreland 3	ATTORNEY GENERAL
Lower Moreland 4-1	ATTORNEY GENERAL
Lower Moreland 4-2	ATTORNEY GENERAL
Lower Moreland 6	ATTORNEY GENERAL
Upper Dublin 2-2	ATTORNEY GENERAL
Upper Dublin 2-3	ATTORNEY GENERAL
Upper Dublin 3-2	ATTORNEY GENERAL
Upper Dublin 4-3	ATTORNEY GENERAL
Upper Dublin 5-3	ATTORNEY GENERAL
Upper Dublin 7-3	ATTORNEY GENERAL
Upper Moreland 2-2	ATTORNEY GENERAL
Upper Moreland 3-1	ATTORNEY GENERAL
Upper Moreland 3-2	ATTORNEY GENERAL
Upper Moreland 4-2	ATTORNEY GENERAL
Upper Moreland 5-1	ATTORNEY GENERAL
Upper Moreland 6-1	ATTORNEY GENERAL
Upper Moreland 7-1	ATTORNEY GENERAL
Bridgeport 2	REPRESENTATIVE IN THE G.A. 149TH DISTRICT
Bridgeport 3	REPRESENTATIVE IN THE G.A. 149TH DISTRICT
Upper Merion Bel 2	REPRESENTATIVE IN THE G.A. 149TH DISTRICT
Upper Merion Bel 4	REPRESENTATIVE IN THE G.A. 149TH DISTRICT
Upper Merion Bel 5	REPRESENTATIVE IN THE G.A. 149TH DISTRICT
Upper Merion Cand 1	REPRESENTATIVE IN THE G.A. 149TH DISTRICT
Upper Merion Cand 2	REPRESENTATIVE IN THE G.A. 149TH DISTRICT
Upper Merion Gulph 1	REPRESENTATIVE IN THE G.A. 149TH DISTRICT
Upper Merion King 1	REPRESENTATIVE IN THE G.A. 149TH DISTRICT
Upper Merion King 2	REPRESENTATIVE IN THE G.A. 149TH DISTRICT
Upper Merion Swedeland	REPRESENTATIVE IN THE G.A. 149TH DISTRICT
Upper Merion Swedesburg	REPRESENTATIVE IN THE G.A. 149TH DISTRICT
West Norriton 2-2	REPRESENTATIVE IN THE G.A. 149TH DISTRICT
West Norriton 4-1	REPRESENTATIVE IN THE G.A. 149TH DISTRICT

Worcester East 2	REPRESENTATIVE IN THE G.A. 70TH DISTRICT
Worcester East 3	REPRESENTATIVE IN THE G.A. 70TH DISTRICT
Worcester West	REPRESENTATIVE IN THE G.A. 70TH DISTRICT
Upper Merion Bel 1	SENATOR IN THE G.A. 17TH DISTRICT
Upper Merion Bel 3	SENATOR IN THE G.A. 17TH DISTRICT
Springfield 4-1	REPRESENTATIVE IN THE G.A. 154TH DISTRICT
Horsham 2-2 13th	U.S. SENATOR
Cheltenham 4-2	AUDITOR GENERAL
Hatfield 5-2 13th	ONLY 1 VOTER IN PRECINCT
Hatfield 5-2 8th	PRESIDENT, STATE TREASURER

Click the link to see [Montgomery County's 2016](#) election precinct reports.

President is the lowest Republican vote total in 258/429 precincts counted (60.1%).

State Treasurer is the lowest Republican vote total in 75/429 precincts counted.

Attorney General is the lowest Republican vote total in 74/429 precincts counted.

The total number of precincts that had the Republican president, state treasurer or attorney general candidate as the lowest vote total of all Republican candidates was 407/429 precincts. This comes out to 94.9% or about 95% of all precincts counted.

Notice how close the number of precincts giving the Republican Presidential candidate the lowest vote total is to 60% exactly. Also notice the number of precincts giving the State Treasurer and Attorney General candidates the lowest vote total is almost equal to each other (75 and 74).

An interesting point to consider, is while Chester and Bucks Counties didn't have the Republican Attorney General Candidate show up on their lowest vote total analysis, the Attorney General candidate did show up losing their race on the cumulative outcome for both counties (see next page).

This shows that Republicans in Chester, Bucks and Montgomery Counties were not voting for their Presidential, Attorney General or State Treasurer candidates. Why would this be in a year that straight party voting was in effect? Delaware County's cumulative results for 2016 were unable to be retrieved for comparison.

See the cumulative comparison of Chester and Bucks Counties below on the next page.

CUMULATIVE OUTCOME COMPARISON 2016 (CHESTER AND BUCKS)

SUMMARY REPORT
 RUN DATE:12/19/16
 RUN TIME:09:42 AM

OFFICIAL RESULTS
 GENERAL ELECTION, NOV 8, 2016
 CHESTER COUNTY, PA

	VOTES	PERCENT	
PRECINCTS COUNTED (OF 228)	228	100.00	
REGISTERED VOTERS - TOTAL	354,459		
BALLOTS CAST - TOTAL	274,877		
VOTER TURNOUT - TOTAL		77.55	
STRAIGHT PARTY			
Vote for not more than 1			
DEMOCRATIC (DEM)	66,810	49.27	
REPUBLICAN (REP)	67,333	49.65	
CONSTITUTION PARTY (CON)	144	.11	
GREEN (GRN)	399	.29	
INDEPENDENT (IND)	95	.07	
LIBERTARIAN (LIB)	823	.61	
SPECIAL ELECTION MEM OF COUNCIL WARD 3			
WEST CHESTER 3RD WARD			
Vote for not more than 1			
MICHAEL R GALEY (DEM)	755	64.53	
CARL MANCINI (REP)	412	35.21	
WRITE-IN	3	.26	
PRESIDENT AND VICE PRESIDENT			
Vote for not more than 1			
HILLARY CLINTON (DEM)	141,682	51.90	DEMOCRAT WIN
DONALD J TRUMP (REP)	116,114	42.53	
DARRELL L CASTLE (CON)	827	.30	
JILL STEIN (GRN)	2,247	.82	
GARY JOHNSON (LIB)	7,930	2.90	
WRITE-IN	4,198	1.54	
UNITED STATES SENATOR			
Vote for not more than 1			
KATIE MCGINTY (DEM)	127,552	47.05	REPUBLICAN WIN
PAT TOOMEY (REP)	133,662	49.30	
EDWARD T CLIFFORD III (LIB)	9,588	3.54	
WRITE-IN	309	.11	
ATTORNEY GENERAL			
Vote for not more than 1			
JOSH SHAPIRO (DEM)	134,067	50.04	DEMOCRAT WIN
JOHN RAFFERTY (REP)	133,584	49.86	
WRITE-IN	290	.11	
AUDITOR GENERAL			
Vote for not more than 1			
EUGENE A DEPASQUALE (DEM)	119,098	44.80	REPUBLICAN WIN
JOHN BROWN (REP)	129,206	48.60	
JOHN J SWEENEY (GRN)	9,517	3.58	
ROY A MINET (LIB)	7,851	2.95	
WRITE-IN	192	.07	
STATE TREASURER			
Vote for not more than 1			
JOE TORSELLA (DEM)	127,865	47.95	DEMOCRAT WIN
OTTO VOIT (REP)	122,172	45.81	
KRISTIN COMBS (GRN)	9,120	3.42	
JAMES BABB (LIB)	7,307	2.74	
WRITE-IN	206	.08	

Of the main federal and state races, Democrats won the President, Attorney General and State Treasurer races in Chester County. These are the same races seen with the lowest Republican vote total patterns across the counties. Republicans won the US Senator and Auditor General races.

Why would so many Republican and Democratic voters split their selections between candidates when voting, especially in a year when there was straight party voting?

To see the above summary report, [CLICK HERE](#).

Certified Returns - County Summary
General Election, November 8, 2016

December 6, 2016

Election	Button	Candidate	Party	Votes	
Proposed Constitutional Amendment					
	1 Y		Yes	108681	
	1 N		No	110205	
Richland Township Open Space Tax Referendum					
	2 Y		Yes	3683	
	2 N		No	1174	
President of the United States - Vote for One					
	1 A	Clinton, Hillary	Democratic	167060	DEMOCRAT WIN
	1 B	Trump, Donald J.	Republican	164361	
	1 C	Castle, Darrell L.	Constitution	1199	
	1 D	Stein, Jill	Green	3121	
	1 E	Johnson, Gary	Libertarian	8556	
United States Senator - Vote for One					
	2 A	McGinty, Katie	Democratic	157709	REPUBLICAN WIN
	2 B	Toomey, Pat	Republican	175898	
	2 E	Clifford, III, Edward T.	Libertarian	5845	
Pennsylvania Attorney General - Vote for One					
	3 A	Shapiro, Josh	Democratic	169849	DEMOCRAT WIN
	3 B	Rafferty, John	Republican	164700	
Pennsylvania Auditor General - Vote for One					
	4 A	DePasquale, Eugene A.	Democratic	153856	REPUBLICAN WIN
	4 B	Brown, John	Republican	167173	
	4 D	Sweeney, John J.	Green	5661	
	4 E	Minet, Roy A.	Libertarian	5322	
Pennsylvania State Treasurer - Vote for One					
	5 A	Torsella, Joe	Democratic	162463	DEMOCRAT WIN
	5 B	Voit, Otto	Republican	159697	
	5 D	Combs, Kristin	Green	4783	
	5 E	Babb, James	Libertarian	4987	

[Bucks County](#) has the same identical outcome as Chester County for their federal and state races. Democrats won the President, Attorney General and State Treasurer races. These are the same races seen with the lowest Republican vote total patterns across the counties. Republicans won the US Senator and Auditor General races.

Why would so many Republican and Democratic voters split their selections between candidates when voting, especially in a year when there was straight party voting?

Chester and Bucks are also very similar in their Republican lowest vote total charts. They both have almost all precincts/municipalities giving the lowest Republican votes to the Presidential and State Treasurer candidates.

2020 CHESTER COUNTY – TOTAL VOTES

CHESTER COUNTY PRECINCTS	2020 WORST PERFORMING REPUBLICAN
0010 AVONDALE	ATTORNEY GENERAL
0041 WEST BRANDYWINE E-2	ATTORNEY GENERAL
0045 CALN 1	ATTORNEY GENERAL
0053 CALN 3	ATTORNEY GENERAL
0060 WEST CALN 1	ATTORNEY GENERAL
0061 WEST CALN 2	ATTORNEY GENERAL
0070 COATESVILLE 1	ATTORNEY GENERAL
0080 COATESVILLE 2	ATTORNEY GENERAL
0110 COATESVILLE 4-2	ATTORNEY GENERAL
0120 COATESVILLE 5	ATTORNEY GENERAL
0140 S COATESVILLE	ATTORNEY GENERAL
0150 NORTH COVENTRY MID	ATTORNEY GENERAL
0155 NORTH COVENTRY W-1	ATTORNEY GENERAL
0160 EAST COVENTRY 1	ATTORNEY GENERAL
0165 EAST COVENTRY 2	ATTORNEY GENERAL
0170 SOUTH COVENTRY	ATTORNEY GENERAL
0175 E DOWNINGTOWN E	ATTORNEY GENERAL
0230 EAST FALLOWFIELD W	ATTORNEY GENERAL
0235 WEST FALLOWFIELD	ATTORNEY GENERAL
0265 WEST GOSHEN M-1	ATTORNEY GENERAL
0295 HONEY BROOK BORO	ATTORNEY GENERAL
0310 KENNETT SQUARE S-1	ATTORNEY GENERAL
0370 MODENA	ATTORNEY GENERAL
0380 WEST NANTMEAL	ATTORNEY GENERAL
0405 EAST NOTTINGHAM	ATTORNEY GENERAL
0406 EAST NOTTINGHAM W	ATTORNEY GENERAL
0410 WEST NOTTINGHAM	ATTORNEY GENERAL
0415 OXFORD EAST	ATTORNEY GENERAL
0420 OXFORD WEST	ATTORNEY GENERAL
0435 UPPER OXFORD	ATTORNEY GENERAL
0445 PARKESBURG SOUTH	ATTORNEY GENERAL
0462 PHOENIXVILLE NORTH-2	ATTORNEY GENERAL
0468 PHOENIXVILLE M-2	ATTORNEY GENERAL
0473 PHOENIXVILLE EAST-2	ATTORNEY GENERAL
0474 PHOENIXVILLE EAST-3	ATTORNEY GENERAL
0478 PHOENIXVILLE WEST-2	ATTORNEY GENERAL
0535 SADSBUURY NORTH	ATTORNEY GENERAL
0550 SCHUYLKILL 1	ATTORNEY GENERAL
0560 SPRING CITY 1	ATTORNEY GENERAL
0600 TREDYFFRIN EAST-4	ATTORNEY GENERAL
0617 TREDYFFRIN MID-4	ATTORNEY GENERAL
0670 VALLEY N-1	ATTORNEY GENERAL
0672 VALLEY N-3	ATTORNEY GENERAL
0675 VALLEY SOUTH	ATTORNEY GENERAL
0680 EAST VINCENT 1	ATTORNEY GENERAL
0681 EAST VINCENT 2	ATTORNEY GENERAL
0700 WARWICK EAST	ATTORNEY GENERAL
0705 WARWICK WEST	ATTORNEY GENERAL
0710 WEST GROVE 1	ATTORNEY GENERAL
0825 WEST CHESTER 2-W	ATTORNEY GENERAL
0846 WEST CHESTER 5	ATTORNEY GENERAL

0014 BIRMINGHAM 1	PRESIDENT
0015 BIRMINGHAM 2	PRESIDENT
0020 EAST BRADFORD N-1	PRESIDENT
0021 EAST BRADFORD N-2	PRESIDENT
0023 EAST BRADFORD S-1	PRESIDENT
0024 EAST BRADFORD S-2	PRESIDENT
0025 WEST BRADFORD 1	PRESIDENT
0030 WEST BRADFORD 2	PRESIDENT
0031 WEST BRADFORD 3	PRESIDENT
0032 WEST BRADFORD 4	PRESIDENT
0033 WEST BRADFORD 5	PRESIDENT
0035 EAST BRANDYWINE N-1	PRESIDENT
0036 EAST BRANDYWINE N-2	PRESIDENT
0038 EAST BRANDYWINE S	PRESIDENT
0040 WEST BRANDYWINE E	PRESIDENT
0054 CALN 4	PRESIDENT
0055 EAST CALN 1	PRESIDENT
0056 EAST CALN 2	PRESIDENT
0065 CHARLESTOWN	PRESIDENT
0145 NORTH COVENTRY EAST	PRESIDENT
0156 NORTH COVENTRY W-2	PRESIDENT
0180 E DOWNINGTOWN W	PRESIDENT
0190 W DOWNINGTOWN S	PRESIDENT
0195 EASTTOWN 1	PRESIDENT
0198 EASTTOWN 2	PRESIDENT
0201 EASTTOWN 3	PRESIDENT
0204 EASTTOWN 4	PRESIDENT
0207 EASTTOWN 5	PRESIDENT
0210 EASTTOWN 6	PRESIDENT
0213 EASTTOWN 7	PRESIDENT
0215 ELK	PRESIDENT
0220 ELVERSON	PRESIDENT
0225 EAST FALLOWFIELD E	PRESIDENT
0240 FRANKLIN	PRESIDENT
0243 EAST GOSHEN 1	PRESIDENT
0244 EAST GOSHEN 2	PRESIDENT
0245 EAST GOSHEN 3	PRESIDENT
0246 EAST GOSHEN 4	PRESIDENT
0247 EAST GOSHEN 5	PRESIDENT
0248 EAST GOSHEN 6	PRESIDENT
0249 EAST GOSHEN 7	PRESIDENT
0250 EAST GOSHEN 8	PRESIDENT
0251 EAST GOSHEN 9	PRESIDENT
0255 WEST GOSHEN N-1	PRESIDENT
0260 WEST GOSHEN N-2	PRESIDENT
0261 WEST GOSHEN N-3	PRESIDENT
0262 WEST GOSHEN N-4	PRESIDENT
0270 WEST GOSHEN M-2	PRESIDENT
0275 WEST GOSHEN S-1	PRESIDENT
0280 WEST GOSHEN S-2	PRESIDENT
0285 WEST GOSHEN S-3	PRESIDENT

0286 WEST GOSHEN S-4	PRESIDENT
0290 HIGHLAND	PRESIDENT
0305 KENNETT SQ. NORTH	PRESIDENT
0315 KENNETT SQUARE S-2	PRESIDENT
0320 KENNETT TWP-1	PRESIDENT
0325 KENNETT TWP-2	PRESIDENT
0328 KENNETT TWP 3	PRESIDENT
0329 KENNETT TWP-4	PRESIDENT
0330 LONDON BRITAIN	PRESIDENT
0335 LONDONDERRY	PRESIDENT
0340 LONDON GROVE CH	PRESIDENT
0345 LONDON GROVE S	PRESIDENT
0350 MALVERN	PRESIDENT
0355 EAST MARLBOROUGH E	PRESIDENT
0356 EAST MARLBOROUGH S	PRESIDENT
0360 EAST MARLBOROUGH W	PRESIDENT
0365 WEST MARLBOROUGH	PRESIDENT
0375 EAST NANTMEAL	PRESIDENT
0385 NEW GARDEN NORTH	PRESIDENT
0390 NEW GARDEN SOUTH-1	PRESIDENT
0391 NEW GARDEN SOUTH-2	PRESIDENT
0395 NEW LONDON	PRESIDENT
0400 NEWLIN	PRESIDENT
0450 PENN	PRESIDENT
0453 PENNSBURY N-1	PRESIDENT
0454 PENNSBURY NORTH-2	PRESIDENT
0456 PENNSBURY SOUTH-1	PRESIDENT
0457 PENNSBURY SOUTH-2	PRESIDENT
0461 PHOENIXVILLE NORTH-1	PRESIDENT
0463 PHOENIXVILLE NORTH-3	PRESIDENT
0469 PHOENIXVILLE M-3	PRESIDENT
0472 PHOENIXVILLE EAST-1	PRESIDENT
0477 PHOENIXVILLE WEST-1	PRESIDENT
0515 EAST PIKELAND 1	PRESIDENT
0520 EAST PIKELAND 2	PRESIDENT
0521 EAST PIKELAND 3	PRESIDENT
0525 WEST PIKELAND	PRESIDENT
0530 POCOPSON	PRESIDENT
0555 SCHUYLKILL 2	PRESIDENT
0556 SCHUYLKILL 3	PRESIDENT
0558 SCHUYLKILL 4	PRESIDENT
0580 THORNBURY 1	PRESIDENT
0581 THORNBURY 2	PRESIDENT
0585 TREDYFFRIN EAST-1	PRESIDENT
0590 TREDYFFRIN EAST-2	PRESIDENT
0595 TREDYFFRIN EAST-3	PRESIDENT
0605 TREDYFFRIN EAST-5	PRESIDENT
0614 TREDYFFRIN MID-1	PRESIDENT
0615 TREDYFFRIN MID - 2	PRESIDENT
0616 TREDYFFRIN MID-3	PRESIDENT
0618 TREDYFFRIN MID-5	PRESIDENT

0619 TREDYFFRIN MID-6	PRESIDENT
0620 TREDYFFRIN MID-7	PRESIDENT
0630 TREDYFFRIN WEST-1	PRESIDENT
0635 TREDYFFRIN WEST-2	PRESIDENT
0640 TREDYFFRIN WEST-3	PRESIDENT
0645 TREDYFFRIN WEST-4	PRESIDENT
0647 TREDYFFRIN WEST-5	PRESIDENT
0653 UWCHLAN 1	PRESIDENT
0654 UWCHLAN 2	PRESIDENT
0655 UWCHLAN 3	PRESIDENT
0656 UWCHLAN 4	PRESIDENT
0657 UWCHLAN 5	PRESIDENT
0658 UWCHLAN 6	PRESIDENT
0659 UWCHLAN 7	PRESIDENT
0660 UWCHLAN 8	PRESIDENT
0661 UWCHLAN 9	PRESIDENT
0665 UPPER UWCHLAN 1	PRESIDENT
0666 UPPER UWCHLAN 2	PRESIDENT
0667 UPPER UWCHLAN 3	PRESIDENT
0682 EAST VINCENT 3	PRESIDENT
0683 EAST VINCENT 4	PRESIDENT
0690 WEST VINCENT 1	PRESIDENT
0693 WEST VINCENT 2	PRESIDENT
0695 WALLACE	PRESIDENT
0720 WESTTOWN 1	PRESIDENT
0725 WESTTOWN 2	PRESIDENT
0730 WESTTOWN 3	PRESIDENT
0733 WESTTOWN 4	PRESIDENT
0734 WESTTOWN 5	PRESIDENT
0735 EAST WHITELAND 1	PRESIDENT
0740 EAST WHITELAND 2	PRESIDENT
0745 EAST WHITELAND 3	PRESIDENT
0750 EAST WHITELAND 4	PRESIDENT
0752 EAST WHITELAND 5	PRESIDENT
0754 EAST WHITELAND 6	PRESIDENT
0759 WEST WHITELAND 1	PRESIDENT
0760 WEST WHITELAND 2	PRESIDENT
0761 WEST WHITELAND 3	PRESIDENT
0762 WEST WHITELAND 4	PRESIDENT
0763 WEST WHITELAND 5	PRESIDENT
0764 WEST WHITELAND 6	PRESIDENT
0765 WEST WHITELAND 7	PRESIDENT
0770 WILLISTOWN NORTH-1	PRESIDENT
0775 WILLISTOWN NORTH-2	PRESIDENT
0780 WILLISTOWN NORTH-3	PRESIDENT
0785 WILLISTOWN NORTH-4	PRESIDENT
0790 WILLISTOWN NORTH-5	PRESIDENT
0795 WILLISTOWN NORTH-6	PRESIDENT
0800 WILLISTOWN SOUTH-1	PRESIDENT
0805 WILLISTOWN SOUTH-2	PRESIDENT
0806 WILLISTOWN SOUTH-3	PRESIDENT

0810 WEST CHESTER 1	PRESIDENT
0835 WEST CHESTER 3	PRESIDENT
0850 WEST CHESTER 6	PRESIDENT
0860 WEST CHESTER 7	PRESIDENT
0467 PHOENIXVILLE M-1	PRESIDENT
0005 ATGLEN	STATE TREASURER
0043 WEST BRANDYWINE W	STATE TREASURER
0050 CALN 2	STATE TREASURER
0185 W DOWNINGTOWN N	STATE TREASURER
0570 SPRING CITY 3	STATE TREASURER
0820 WEST CHESTER 2-E	STATE TREASURER
0090 COATESVILLE 3	AUDITOR GENERAL
0100 COATESVILLE 4	PRESIDENT, AUDITOR GENERAL
0300 HONEY BROOK TWP 1	PRESIDENT, CONGRESS 6TH DISTRICT
0301 HONEY BROOK TWP 2	CONGRESS 6TH DISTRICT
0425 LOWER OXFORD E	AUDITOR GENERAL
0430 LOWER OXFORD WEST	AUDITOR GENERAL, CONG 6TH DISTRICT
0440 PARKESBURG NORTH	AUDITOR GENERAL, ATTORNEY GENERAL
0479 PHOENIXVILLE WEST-3	PRESIDENT, REPRESENTATIVE 157TH DISTRICT
0540 SADSBUY SOUTH	REPRESENTATIVE G.A. 157TH DISTRICT
0545 WEST SADSBUY	ATTORNEY GENERAL, STATE TREASURER
0565 SPRING CITY 2	ATTORNEY GENERAL, STATE TREASURER
0575 SPRING CITY 4	ATTORNEY GENERAL, STATE TREASURER
0671 VALLEY N-2	AUDITOR GENERAL
0715 WEST GROVE 2	ATTORNEY GENERAL, STATE TREASURER
0842 WEST CHESTER 4	CONGRESS 6TH DISTRICT

In the [2020 General Election of Chester County](#), the lowest vote total pattern was similar to 2016. This is interesting as this is now after mail-in ballots had been introduced in PA.

A total of 161 of 230 precincts in Chester County gave the Republican Presidential Candidate Donald Trump the lowest vote total of all Republican candidates on the ballot. This equals **exactly 70%** of precincts – or just over 2/3.

A total of 56/230 precincts in Chester County gave the Republican Attorney General Candidate Heather Heidelbaugh the lowest vote total of all Republican candidates on the ballot. This equals 24.3%.

A total of 10/230 precincts in Chester County gave Republican State Treasurer Candidate Stacy Garrity the lowest vote total of all Republican candidates on the ballot. This equals 4.3%.

The state representative races of precinct 467 were excluded from the analysis due to a split ticket of two races, which no other precinct has. This skews the lowest vote numbers.

2020 CHESTER COUNTY BREAKDOWN – ELECTION DAY VS. M.I.B. VOTES

<u>CHESTER COUNTY PRECINCTS</u>	<u>2020 ELECTION DAY WORST PERFORMING REPUBLICAN</u>	<u>CHESTER COUNTY PRECINCTS</u>	<u>2020 M.I.B. WORST PERFORMING REPUBLICAN</u>
0010 AVONDALE	ATTORNEY GENERAL	0041 WEST BRANDYWINE E-2	PRESIDENT
0041 WEST BRANDYWINE E-2	ATTORNEY GENERAL	0053 CALN 3	PRESIDENT
0053 CALN 3	ATTORNEY GENERAL	0060 WEST CALN 1	PRESIDENT
0060 WEST CALN 1	ATTORNEY GENERAL	0150 NORTH COVENTRY MID	PRESIDENT
0061 WEST CALN 2	ATTORNEY GENERAL	0160 EAST COVENTRY 1	PRESIDENT
0080 COATESVILLE 2	ATTORNEY GENERAL	0165 EAST COVENTRY 2	PRESIDENT
0110 COATESVILLE 4-2	ATTORNEY GENERAL	0170 SOUTH COVENTRY	PRESIDENT
0120 COATESVILLE 5	ATTORNEY GENERAL	0230 EAST FALLOWFIELD W	PRESIDENT
0140 S COATESVILLE	ATTORNEY GENERAL	0235 WEST FALLOWFIELD	PRESIDENT
0150 NORTH COVENTRY MID	ATTORNEY GENERAL	0295 HONEY BROOK BORO	PRESIDENT
0155 NORTH COVENTRY W-1	ATTORNEY GENERAL	0310 KENNETT SQUARE S-1	PRESIDENT
0160 EAST COVENTRY 1	ATTORNEY GENERAL	0380 WEST NANTMEAL	PRESIDENT
0165 EAST COVENTRY 2	ATTORNEY GENERAL	0405 EAST NOTTINGHAM	PRESIDENT
0175 E DOWNINGTOWN E	ATTORNEY GENERAL	0406 EAST NOTTINGHAM W	PRESIDENT
0230 EAST FALLOWFIELD W	ATTORNEY GENERAL	0420 OXFORD WEST	PRESIDENT
0235 WEST FALLOWFIELD	ATTORNEY GENERAL	0435 UPPER OXFORD	PRESIDENT
0265 WEST GOSHEN M-1	ATTORNEY GENERAL	0445 PARKESBURG SOUTH	PRESIDENT
0295 HONEY BROOK BORO	ATTORNEY GENERAL	0462 PHOENIXVILLE NORTH-2	PRESIDENT
0310 KENNETT SQUARE S-1	ATTORNEY GENERAL	0473 PHOENIXVILLE EAST-2	PRESIDENT
0370 MODENA	ATTORNEY GENERAL	0478 PHOENIXVILLE WEST-2	PRESIDENT
0380 WEST NANTMEAL	ATTORNEY GENERAL	0550 SCHUYLKILL 1	PRESIDENT
0405 EAST NOTTINGHAM	ATTORNEY GENERAL	0560 SPRING CITY 1	PRESIDENT
0406 EAST NOTTINGHAM W	ATTORNEY GENERAL	0600 TREDYFFRIN EAST-4	PRESIDENT
0415 OXFORD EAST	ATTORNEY GENERAL	0617 TREDYFFRIN MID-4	PRESIDENT
0435 UPPER OXFORD	ATTORNEY GENERAL	0670 VALLEY N-1	PRESIDENT
0445 PARKESBURG SOUTH	ATTORNEY GENERAL	0672 VALLEY N-3	PRESIDENT
0462 PHOENIXVILLE NORTH-2	ATTORNEY GENERAL	0675 VALLEY SOUTH	PRESIDENT
0473 PHOENIXVILLE EAST-2	ATTORNEY GENERAL	0680 EAST VINCENT 1	PRESIDENT
0478 PHOENIXVILLE WEST-2	ATTORNEY GENERAL	0700 WARWICK EAST	PRESIDENT
0550 SCHUYLKILL 1	ATTORNEY GENERAL	0705 WARWICK WEST	PRESIDENT
0670 VALLEY N-1	ATTORNEY GENERAL	0710 WEST GROVE 1	PRESIDENT
0672 VALLEY N-3	ATTORNEY GENERAL	0846 WEST CHESTER 5	PRESIDENT
0680 EAST VINCENT 1	ATTORNEY GENERAL	0014 BIRMINGHAM 1	PRESIDENT
0681 EAST VINCENT 2	ATTORNEY GENERAL	0015 BIRMINGHAM 2	PRESIDENT
0700 WARWICK EAST	ATTORNEY GENERAL	0020 EAST BRADFORD N-1	PRESIDENT
0705 WARWICK WEST	ATTORNEY GENERAL	0021 EAST BRADFORD N-2	PRESIDENT
0825 WEST CHESTER 2-W	ATTORNEY GENERAL	0023 EAST BRADFORD S-1	PRESIDENT
0846 WEST CHESTER 5	ATTORNEY GENERAL	0024 EAST BRADFORD S-2	PRESIDENT
0021 EAST BRADFORD N-2	ATTORNEY GENERAL	0025 WEST BRADFORD 1	PRESIDENT
0032 WEST BRADFORD 4	ATTORNEY GENERAL	0030 WEST BRADFORD 2	PRESIDENT
0033 WEST BRADFORD 5	ATTORNEY GENERAL	0031 WEST BRADFORD 3	PRESIDENT
0054 CALN 4	ATTORNEY GENERAL	0032 WEST BRADFORD 4	PRESIDENT
0156 NORTH COVENTRY W-2	ATTORNEY GENERAL	0033 WEST BRADFORD 5	PRESIDENT
0180 E DOWNINGTOWN W	ATTORNEY GENERAL	0035 EAST BRANDYWINE N-1	PRESIDENT
0190 W DOWNINGTOWN S	ATTORNEY GENERAL	0036 EAST BRANDYWINE N-2	PRESIDENT
0246 EAST GOSHEN 4	ATTORNEY GENERAL	0038 EAST BRANDYWINE S	PRESIDENT
0251 EAST GOSHEN 9	ATTORNEY GENERAL	0040 WEST BRANDYWINE E	PRESIDENT
0261 WEST GOSHEN N-3	ATTORNEY GENERAL	0054 CALN 4	PRESIDENT
0270 WEST GOSHEN M-2	ATTORNEY GENERAL	0055 EAST CALN 1	PRESIDENT
0275 WEST GOSHEN S-1	ATTORNEY GENERAL	0056 EAST CALN 2	PRESIDENT
0280 WEST GOSHEN S-2	ATTORNEY GENERAL	0065 CHARLESTOWN	PRESIDENT
0315 KENNETT SQUARE S-2	ATTORNEY GENERAL	0156 NORTH COVENTRY W-2	PRESIDENT
0330 LONDON BRITAIN	ATTORNEY GENERAL	0180 E DOWNINGTOWN W	PRESIDENT
0375 EAST NANTMEAL	ATTORNEY GENERAL	0190 W DOWNINGTOWN S	PRESIDENT
0450 PENN	ATTORNEY GENERAL	0195 EASTTOWN 1	PRESIDENT
0456 PENNSBURY SOUTH-1	ATTORNEY GENERAL	0198 EASTTOWN 2	PRESIDENT
0463 PHOENIXVILLE NORTH-3	ATTORNEY GENERAL	0201 EASTTOWN 3	PRESIDENT
0653 UWCHLAN 1	ATTORNEY GENERAL	0204 EASTTOWN 4	PRESIDENT
0667 UPPER UWCHLAN 3	ATTORNEY GENERAL	0207 EASTTOWN 5	PRESIDENT
0725 WESTTOWN 2	ATTORNEY GENERAL	0210 EASTTOWN 6	PRESIDENT
0752 EAST WHITELAND 5	ATTORNEY GENERAL	0213 EASTTOWN 7	PRESIDENT
0764 WEST WHITELAND 6	ATTORNEY GENERAL	0215 ELK	PRESIDENT
0765 WEST WHITELAND 7	ATTORNEY GENERAL	0220 ELVERSON	PRESIDENT
0005 ATGLEN	ATTORNEY GENERAL	0225 EAST FALLOWFIELD E	PRESIDENT
0050 CALN 2	ATTORNEY GENERAL	0240 FRANKLIN	PRESIDENT
0425 LOWER OXFORD E	ATTORNEY GENERAL	0243 EAST GOSHEN 1	PRESIDENT
0565 SPRING CITY 2	ATTORNEY GENERAL	0244 EAST GOSHEN 2	PRESIDENT
0715 WEST GROVE 2	ATTORNEY GENERAL	0245 EAST GOSHEN 3	PRESIDENT

0600 TREDYFFRIN EAST-4	PRESIDENT	0246 EAST GOSHEN 4	PRESIDENT
0617 TREDYFFRIN MID-4	PRESIDENT	0247 EAST GOSHEN 5	PRESIDENT
0710 WEST GROVE 1	PRESIDENT	0248 EAST GOSHEN 6	PRESIDENT
0014 BIRMINGHAM 1	PRESIDENT	0249 EAST GOSHEN 7	PRESIDENT
0015 BIRMINGHAM 2	PRESIDENT	0250 EAST GOSHEN 8	PRESIDENT
0020 EAST BRADFORD N-1	PRESIDENT	0251 EAST GOSHEN 9	PRESIDENT
0023 EAST BRADFORD S-1	PRESIDENT	0255 WEST GOSHEN N-1	PRESIDENT
0024 EAST BRADFORD S-2	PRESIDENT	0260 WEST GOSHEN N-2	PRESIDENT
0025 WEST BRADFORD 1	PRESIDENT	0261 WEST GOSHEN N-3	PRESIDENT
0030 WEST BRADFORD 2	PRESIDENT	0262 WEST GOSHEN N-4	PRESIDENT
0031 WEST BRADFORD 3	PRESIDENT	0270 WEST GOSHEN M-2	PRESIDENT
0035 EAST BRANDYWINE N-1	PRESIDENT	0275 WEST GOSHEN S-1	PRESIDENT
0036 EAST BRANDYWINE N-2	PRESIDENT	0280 WEST GOSHEN S-2	PRESIDENT
0038 EAST BRANDYWINE S	PRESIDENT	0285 WEST GOSHEN S-3	PRESIDENT
0055 EAST CALN 1	PRESIDENT	0286 WEST GOSHEN S-4	PRESIDENT
0056 EAST CALN 2	PRESIDENT	0290 HIGHLAND	PRESIDENT
0065 CHARLESTOWN	PRESIDENT	0305 KENNETT SQ. NORTH	PRESIDENT
0145 NORTH COVENTRY EAST	PRESIDENT	0315 KENNETT SQUARE S-2	PRESIDENT
0195 EASTTOWN 1	PRESIDENT	0320 KENNETT TWP-1	PRESIDENT
0198 EASTTOWN 2	PRESIDENT	0325 KENNETT TWP-2	PRESIDENT
0201 EASTTOWN 3	PRESIDENT	0328 KENNETT TWP 3	PRESIDENT
0204 EASTTOWN 4	PRESIDENT	0329 KENNETT TWP-4	PRESIDENT
0207 EASTTOWN 5	PRESIDENT	0330 LONDON BRITAIN	PRESIDENT
0210 EASTTOWN 6	PRESIDENT	0335 LONDONDERRY	PRESIDENT
0213 EASTTOWN 7	PRESIDENT	0340 LONDON GROVE CH	PRESIDENT
0215 ELK	PRESIDENT	0345 LONDON GROVE S	PRESIDENT
0220 ELVERSON	PRESIDENT	0350 MALVERN	PRESIDENT
0240 FRANKLIN	PRESIDENT	0355 EAST MARLBOROUGH E	PRESIDENT
0243 EAST GOSHEN 1	PRESIDENT	0356 EAST MARLBOROUGH S	PRESIDENT
0244 EAST GOSHEN 2	PRESIDENT	0360 EAST MARLBOROUGH W	PRESIDENT
0245 EAST GOSHEN 3	PRESIDENT	0365 WEST MARLBOROUGH	PRESIDENT
0247 EAST GOSHEN 5	PRESIDENT	0375 EAST NANTMEAL	PRESIDENT
0248 EAST GOSHEN 6	PRESIDENT	0385 NEW GARDEN NORTH	PRESIDENT
0249 EAST GOSHEN 7	PRESIDENT	0390 NEW GARDEN SOUTH-1	PRESIDENT
0250 EAST GOSHEN 8	PRESIDENT	0391 NEW GARDEN SOUTH-2	PRESIDENT
0255 WEST GOSHEN N-1	PRESIDENT	0395 NEW LONDON	PRESIDENT
0260 WEST GOSHEN N-2	PRESIDENT	0400 NEWLIN	PRESIDENT
0262 WEST GOSHEN N-4	PRESIDENT	0450 PENN	PRESIDENT
0285 WEST GOSHEN S-3	PRESIDENT	0453 PENNSBURY N-1	PRESIDENT
0286 WEST GOSHEN S-4	PRESIDENT	0454 PENNSBURY NORTH-2	PRESIDENT
0305 KENNETT SQ. NORTH	PRESIDENT	0456 PENNSBURY SOUTH-1	PRESIDENT
0320 KENNETT TWP-1	PRESIDENT	0457 PENNSBURY SOUTH-2	PRESIDENT
0325 KENNETT TWP-2	PRESIDENT	0461 PHOENIXVILLE NORTH-1	PRESIDENT
0328 KENNETT TWP 3	PRESIDENT	0463 PHOENIXVILLE NORTH-3	PRESIDENT
0329 KENNETT TWP-4	PRESIDENT	0469 PHOENIXVILLE M-3	PRESIDENT
0335 LONDONDERRY	PRESIDENT	0472 PHOENIXVILLE EAST-1	PRESIDENT
0340 LONDON GROVE CH	PRESIDENT	0477 PHOENIXVILLE WEST-1	PRESIDENT
0345 LONDON GROVE S	PRESIDENT	0515 EAST PIKELAND 1	PRESIDENT
0350 MALVERN	PRESIDENT	0520 EAST PIKELAND 2	PRESIDENT
0355 EAST MARLBOROUGH E	PRESIDENT	0521 EAST PIKELAND 3	PRESIDENT
0356 EAST MARLBOROUGH S	PRESIDENT	0525 WEST PIKELAND	PRESIDENT
0360 EAST MARLBOROUGH W	PRESIDENT	0530 POCOPSON	PRESIDENT
0365 WEST MARLBOROUGH	PRESIDENT	0555 SCHUYLKILL 2	PRESIDENT
0385 NEW GARDEN NORTH	PRESIDENT	0556 SCHUYLKILL 3	PRESIDENT
0390 NEW GARDEN SOUTH-1	PRESIDENT	0558 SCHUYLKILL 4	PRESIDENT
0391 NEW GARDEN SOUTH-2	PRESIDENT	0580 THORNBURY 1	PRESIDENT
0395 NEW LONDON	PRESIDENT	0581 THORNBURY 2	PRESIDENT
0400 NEWLIN	PRESIDENT	0585 TREDYFFRIN EAST-1	PRESIDENT
0453 PENNSBURY N-1	PRESIDENT	0590 TREDYFFRIN EAST-2	PRESIDENT
0454 PENNSBURY NORTH-2	PRESIDENT	0595 TREDYFFRIN EAST-3	PRESIDENT
0457 PENNSBURY SOUTH-2	PRESIDENT	0605 TREDYFFRIN EAST-5	PRESIDENT
0461 PHOENIXVILLE NORTH-1	PRESIDENT	0614 TREDYFFRIN MID-1	PRESIDENT
0469 PHOENIXVILLE M-3	PRESIDENT	0615 TREDYFFRIN MID - 2	PRESIDENT
0472 PHOENIXVILLE EAST-1	PRESIDENT	0616 TREDYFFRIN MID-3	PRESIDENT
0477 PHOENIXVILLE WEST-1	PRESIDENT	0618 TREDYFFRIN MID-5	PRESIDENT
0515 EAST PIKELAND 1	PRESIDENT	0619 TREDYFFRIN MID-6	PRESIDENT
0520 EAST PIKELAND 2	PRESIDENT	0620 TREDYFFRIN MID-7	PRESIDENT
0525 WEST PIKELAND	PRESIDENT	0630 TREDYFFRIN WEST-1	PRESIDENT
0530 POCOPSON	PRESIDENT	0635 TREDYFFRIN WEST-2	PRESIDENT
0556 SCHUYLKILL 3	PRESIDENT	0640 TREDYFFRIN WEST-3	PRESIDENT
0580 THORNBURY 1	PRESIDENT	0645 TREDYFFRIN WEST-4	PRESIDENT

0581 THORNBURY 2	PRESIDENT	0647 TREDYFFRIN WEST-5	PRESIDENT
0585 TREDYFFRIN EAST-1	PRESIDENT	0653 UWCHLAN 1	PRESIDENT
0590 TREDYFFRIN EAST-2	PRESIDENT	0654 UWCHLAN 2	PRESIDENT
0595 TREDYFFRIN EAST-3	PRESIDENT	0655 UWCHLAN 3	PRESIDENT
0605 TREDYFFRIN EAST-5	PRESIDENT	0656 UWCHLAN 4	PRESIDENT
0614 TREDYFFRIN MID-1	PRESIDENT	0657 UWCHLAN 5	PRESIDENT
0615 TREDYFFRIN MID - 2	PRESIDENT	0658 UWCHLAN 6	PRESIDENT
0616 TREDYFFRIN MID-3	PRESIDENT	0659 UWCHLAN 7	PRESIDENT
0618 TREDYFFRIN MID-5	PRESIDENT	0660 UWCHLAN 8	PRESIDENT
0619 TREDYFFRIN MID-6	PRESIDENT	0661 UWCHLAN 9	PRESIDENT
0620 TREDYFFRIN MID-7	PRESIDENT	0665 UPPER UWCHLAN 1	PRESIDENT
0630 TREDYFFRIN WEST-1	PRESIDENT	0666 UPPER UWCHLAN 2	PRESIDENT
0635 TREDYFFRIN WEST-2	PRESIDENT	0667 UPPER UWCHLAN 3	PRESIDENT
0640 TREDYFFRIN WEST-3	PRESIDENT	0682 EAST VINCENT 3	PRESIDENT
0645 TREDYFFRIN WEST-4	PRESIDENT	0683 EAST VINCENT 4	PRESIDENT
0647 TREDYFFRIN WEST-5	PRESIDENT	0690 WEST VINCENT 1	PRESIDENT
0654 UWCHLAN 2	PRESIDENT	0693 WEST VINCENT 2	PRESIDENT
0656 UWCHLAN 4	PRESIDENT	0695 WALLACE	PRESIDENT
0657 UWCHLAN 5	PRESIDENT	0720 WESTTOWN 1	PRESIDENT
0658 UWCHLAN 6	PRESIDENT	0725 WESTTOWN 2	PRESIDENT
0659 UWCHLAN 7	PRESIDENT	0730 WESTTOWN 3	PRESIDENT
0660 UWCHLAN 8	PRESIDENT	0733 WESTTOWN 4	PRESIDENT
0665 UPPER UWCHLAN 1	PRESIDENT	0734 WESTTOWN 5	PRESIDENT
0682 EAST VINCENT 3	PRESIDENT	0735 EAST WHITELAND 1	PRESIDENT
0683 EAST VINCENT 4	PRESIDENT	0740 EAST WHITELAND 2	PRESIDENT
0690 WEST VINCENT 1	PRESIDENT	0745 EAST WHITELAND 3	PRESIDENT
0693 WEST VINCENT 2	PRESIDENT	0750 EAST WHITELAND 4	PRESIDENT
0695 WALLACE	PRESIDENT	0752 EAST WHITELAND 5	PRESIDENT
0720 WESTTOWN 1	PRESIDENT	0754 EAST WHITELAND 6	PRESIDENT
0730 WESTTOWN 3	PRESIDENT	0759 WEST WHITELAND 1	PRESIDENT
0733 WESTTOWN 4	PRESIDENT	0760 WEST WHITELAND 2	PRESIDENT
0734 WESTTOWN 5	PRESIDENT	0761 WEST WHITELAND 3	PRESIDENT
0735 EAST WHITELAND 1	PRESIDENT	0762 WEST WHITELAND 4	PRESIDENT
0740 EAST WHITELAND 2	PRESIDENT	0763 WEST WHITELAND 5	PRESIDENT
0754 EAST WHITELAND 6	PRESIDENT	0764 WEST WHITELAND 6	PRESIDENT
0759 WEST WHITELAND 1	PRESIDENT	0765 WEST WHITELAND 7	PRESIDENT
0760 WEST WHITELAND 2	PRESIDENT	0770 WILLISTOWN NORTH-1	PRESIDENT
0762 WEST WHITELAND 4	PRESIDENT	0775 WILLISTOWN NORTH-2	PRESIDENT
0763 WEST WHITELAND 5	PRESIDENT	0780 WILLISTOWN NORTH-3	PRESIDENT
0770 WILLISTOWN NORTH-1	PRESIDENT	0785 WILLISTOWN NORTH-4	PRESIDENT
0775 WILLISTOWN NORTH-2	PRESIDENT	0790 WILLISTOWN NORTH-5	PRESIDENT
0780 WILLISTOWN NORTH-3	PRESIDENT	0795 WILLISTOWN NORTH-6	PRESIDENT
0785 WILLISTOWN NORTH-4	PRESIDENT	0800 WILLISTOWN SOUTH-1	PRESIDENT
0790 WILLISTOWN NORTH-5	PRESIDENT	0805 WILLISTOWN SOUTH-2	PRESIDENT
0795 WILLISTOWN NORTH-6	PRESIDENT	0806 WILLISTOWN SOUTH-3	PRESIDENT
0800 WILLISTOWN SOUTH-1	PRESIDENT	0810 WEST CHESTER 1	PRESIDENT
0805 WILLISTOWN SOUTH-2	PRESIDENT	0835 WEST CHESTER 3	PRESIDENT
0806 WILLISTOWN SOUTH-3	PRESIDENT	0850 WEST CHESTER 6	PRESIDENT
0810 WEST CHESTER 1	PRESIDENT	0860 WEST CHESTER 7	PRESIDENT
0835 WEST CHESTER 3	PRESIDENT	0043 WEST BRANDYWINE W	PRESIDENT
0850 WEST CHESTER 6	PRESIDENT	0050 CALN 2	PRESIDENT
0860 WEST CHESTER 7	PRESIDENT	0185 W DOWNINGTOWN N	PRESIDENT
0100 COATESVILLE 4	PRESIDENT	0570 SPRING CITY 3	PRESIDENT
0070 COATESVILLE 1	STATE TREASURER	0301 HONEY BROOK TWP 2	PRESIDENT
0410 WEST NOTTINGHAM	STATE TREASURER	0430 LOWER OXFORD WEST	PRESIDENT
0420 OXFORD WEST	STATE TREASURER	0715 WEST GROVE 2	PRESIDENT
0675 VALLEY SOUTH	STATE TREASURER	0842 WEST CHESTER 4	PRESIDENT
0040 WEST BRANDYWINE E	STATE TREASURER	0045 CALN 1	ATTORNEY GENERAL
0225 EAST FALLOWFIELD E	STATE TREASURER	0155 NORTH COVENTRY W-1	ATTORNEY GENERAL
0290 HIGHLAND	STATE TREASURER	0265 WEST GOSHEN M-1	ATTORNEY GENERAL
0521 EAST PIKELAND 3	STATE TREASURER	0410 WEST NOTTINGHAM	ATTORNEY GENERAL
0661 UWCHLAN 9	STATE TREASURER	0415 OXFORD EAST	ATTORNEY GENERAL
0745 EAST WHITELAND 3	STATE TREASURER	0535 SADSBURY NORTH	ATTORNEY GENERAL
0761 WEST WHITELAND 3	STATE TREASURER	0681 EAST VINCENT 2	ATTORNEY GENERAL
0043 WEST BRANDYWINE W	STATE TREASURER	0061 WEST CALN 2	STATE TREASURER
0185 W DOWNINGTOWN N	STATE TREASURER	0005 ATGLEN	STATE TREASURER
0545 WEST SADSBURY	STATE TREASURER	0565 SPRING CITY 2	STATE TREASURER
0474 PHOENIXVILLE EAST-3	STATE TREASURER, REP IN GENERAL ASSEMBLY 157	0175 E DOWNINGTOWN E	CONGRESS 6TH DISTRICT
0468 PHOENIXVILLE M-2	AUDITOR GENERAL	0820 WEST CHESTER 2-E	CONGRESS 6TH DISTRICT
0560 SPRING CITY 1	AUDITOR GENERAL	0090 COATESVILLE 3	CONGRESS 6TH DISTRICT
0430 LOWER OXFORD WEST	AUDITOR GENERAL	0300 HONEY BROOK TWP 1	CONGRESS 6TH DISTRICT
0440 PARKESBURG NORTH	AUDITOR GENERAL	0425 LOWER OXFORD E	CONGRESS 6TH DISTRICT
0671 VALLEY N-2	AUDITOR GENERAL	0545 WEST SADSBURY	CONGRESS 6TH DISTRICT
0090 COATESVILLE 3	AUDITOR GENERAL	0671 VALLEY N-2	CONGRESS 6TH DISTRICT

0301 HONEY BROOK TWP 2	REP IN CONGRESS 6TH DISTRICT	0540 SADBURY SOUTH	CONGRESS 6TH DISTRICT, SENATOR IN G.A. 19TH
0842 WEST CHESTER 4	REP IN CONGRESS 6TH DISTRICT	0110 COATESVILLE 4-2	SENATOR IN GENERAL ASSEMBLY 19TH DISTRICT
0655 UWCHLAN 3	REP IN CONGRESS 6TH DISTRICT, REP IN GEN ASSEM 155	0140 S COATESVILLE	SENATOR IN GENERAL ASSEMBLY 19TH DISTRICT
0575 SPRING CITY 4	REP IN GENERAL ASSEMBLY 155TH DISTRICT	0100 COATESVILLE 4	SENATOR IN GENERAL ASSEMBLY 19TH DISTRICT
0467 PHOENIXVILLE M-1	REP IN GENERAL ASSEMBLY 155TH DISTRICT	0440 PARKESBURG NORTH	SENATOR IN GENERAL ASSEMBLY 19TH DISTRICT
0558 SCHUYLKILL 4	REP IN GENERAL ASSEMBLY 157 DISTRICT	0467 PHOENIXVILLE M-1	REP IN GENERAL ASSEMBLY 155TH DISTRICT
0535 SADBURY NORTH	REP IN GENERAL ASSEMBLY 74TH DISTRICT	0825 WEST CHESTER 2-W	REP IN GENERAL ASSEMBLY 156TH DISTRICT
0540 SADBURY SOUTH	REP IN GENERAL ASSEMBLY 74TH DISTRICT	0468 PHOENIXVILLE M-2	REP IN GENERAL ASSEMBLY 157TH DISTRICT
0300 HONEY BROOK TWP 1	REP IN GENERAL ASSEMBLY 26TH DISTRICT	0010 AVONDALE	AUDITOR GENERAL
0045 CALN 1	ATTORNEY GENERAL, STATE TREASURER	0080 COATESVILLE 2	AUDITOR GENERAL
0170 SOUTH COVENTRY	ATTORNEY GENERAL, STATE TREASURER	0120 COATESVILLE 5	ATTORNEY GENERAL, SENATOR IN G.A. 19TH
0555 SCHUYLKILL 2	ATTORNEY GENERAL, STATE TREASURER	0474 PHOENIXVILLE EAST-3	ATTORNEY GENERAL, REP IN CONGRESS 6TH DISTRICT
0570 SPRING CITY 3	ATTORNEY GENERAL, STATE TREASURER	0575 SPRING CITY 4	ATTORNEY GENERAL, STATE TREASURER
0820 WEST CHESTER 2-E	ATTORNEY GENERAL, STATE TREASURER	0070 COATESVILLE 1	PRESIDENT, ATTORNEY GENERAL
0750 EAST WHITELAND 4	PRESIDENT, ATTORNEY GENERAL	0145 NORTH COVENTRY EAST	PRESIDENT, REP IN CONGRESS 6TH DISTRICT
0666 UPPER UWCHLAN 2	PRESIDENT, ATTORNEY GENERAL	0479 PHOENIXVILLE WEST-3	PRESIDENT, REP IN CONGRESS 6TH DISTRICT
0479 PHOENIXVILLE WEST-3	PRESIDENT, REP IN GEN ASSEM 157	0370 MODENA	PRESIDENT, AUDITOR GEN, STATE TREAS, REP 74TH DIST

It is interesting that both the Election Day votes and the Mail-In votes each have the same total number of precincts that have the Republican Attorney General, President and State Treasurer candidates getting the lowest votes. They each have 206 precincts out of 230 that give those three races the lowest vote totals. This equals 90% of Chester County’s precincts. The remaining precincts that did not match the pattern are in yellow.

Once again the Republican Presidential, Attorney General and State Treasurer races appear as the races with the lowest amount of votes of all Republican candidates across the majority of Chester County’s precincts.

Election Day Votes – The Republican Presidential Candidate Donald Trump has the lowest vote total in 127 of 230 precincts, or 55.2%. Republican Attorney General Candidate Heather Heidelbaugh has the lowest vote total in 75 of 230 precincts, or 32.6%. State Treasurer Candidate Stacy Garrity has the lowest vote total in 20 of 230 precincts, or 8.7%

Mail-In Votes – The Republican Presidential Candidate Donald Trump has the lowest vote total in **exactly 200** of 230 precincts, which is 87%. Republican Attorney General Candidate Heather Heidelbaugh has the lowest vote total in 11 of 230 precincts, or 4.8%. State Treasurer Candidate Stacy Garrity has the lowest vote total in 5 of 230 precincts, or 2.2%.

2020 BUCKS AND DELAWARE COUNTY

BUCKS COUNTY PRECINCTS	2020 WORST PERFORMING REPUBLICAN	DELAWARE COUNTY PRECINCTS	2020 WORST PERFORMING REPUBLICAN
BENSALEM LOWER EAST 1	ATTORNEY GENERAL	Aldan Eastern	ATTORNEY GENERAL
BENSALEM LOWER EAST 2	ATTORNEY GENERAL	Aston 1W	ATTORNEY GENERAL
BENSALEM LOWER EAST 3	ATTORNEY GENERAL	Aston 2W	ATTORNEY GENERAL
BENSALEM LOWER EAST 4	ATTORNEY GENERAL	Aston 5W	ATTORNEY GENERAL
BENSALEM LOWER EAST 5	ATTORNEY GENERAL	Aston 6W	ATTORNEY GENERAL
BENSALEM LOWER EAST 6	ATTORNEY GENERAL	Aston 7W	ATTORNEY GENERAL
BENSALEM LOWER EAST 7	ATTORNEY GENERAL	Brookhaven 2P	ATTORNEY GENERAL
BENSALEM LOWER EAST 8	ATTORNEY GENERAL	Brookhaven 3P	ATTORNEY GENERAL
BENSALEM LOWER MIDDLE 1	ATTORNEY GENERAL	Brookhaven 4P	ATTORNEY GENERAL
BENSALEM LOWER MIDDLE 2	ATTORNEY GENERAL	Brookhaven 5P	ATTORNEY GENERAL
BENSALEM LOWER MIDDLE 3	ATTORNEY GENERAL	Chester Twp 2P	ATTORNEY GENERAL
BENSALEM LOWER MIDDLE 4	ATTORNEY GENERAL	Chester Twp 5P	ATTORNEY GENERAL
BENSALEM LOWER MIDDLE 5	ATTORNEY GENERAL	Lower Chichester 1P	ATTORNEY GENERAL
BENSALEM LOWER WEST	ATTORNEY GENERAL	Upper Chichester 1W 1P	ATTORNEY GENERAL
BENSALEM UPPER WEST	ATTORNEY GENERAL	Upper Chichester 1W 2P	ATTORNEY GENERAL
BENSALEM UPPER 1	ATTORNEY GENERAL	Upper Chichester 2W 1P	ATTORNEY GENERAL
BENSALEM UPPER 2	ATTORNEY GENERAL	Upper Chichester 2W 2P	ATTORNEY GENERAL
BENSALEM UPPER 3	ATTORNEY GENERAL	Upper Chichester 3W 1P	ATTORNEY GENERAL
BENSALEM UPPER 4	ATTORNEY GENERAL	Upper Chichester 4W 1P	ATTORNEY GENERAL
BENSALEM UPPER 5	ATTORNEY GENERAL	Upper Chichester 5W 1P	ATTORNEY GENERAL
BENSALEM UPPER 6	ATTORNEY GENERAL	Clifton Heights 1W	ATTORNEY GENERAL
BENSALEM UPPER 7	ATTORNEY GENERAL	Clifton Heights 4W	ATTORNEY GENERAL
BENSALEM UPPER 8	ATTORNEY GENERAL	Collingdale 5P	ATTORNEY GENERAL
BENSALEM UPPER 9	ATTORNEY GENERAL	Collingdale 6P	ATTORNEY GENERAL
BENSALEM UPPER 10	ATTORNEY GENERAL	Darby Twp 3W 2P	ATTORNEY GENERAL
BENSALEM UPPER 11	ATTORNEY GENERAL	Darby Twp 4W	ATTORNEY GENERAL
BENSALEM UPPER 12	ATTORNEY GENERAL	Darby Twp 5W 1P	ATTORNEY GENERAL
BRIDGETON TOWNSHIP	ATTORNEY GENERAL	Upper Darby 1D 3P	ATTORNEY GENERAL
BRIDGETON BOROUGH NORTH 1	ATTORNEY GENERAL	Upper Darby 1D 7P	ATTORNEY GENERAL
BRIDGETON BOROUGH WEST 1	ATTORNEY GENERAL	Upper Darby 1D 9P	ATTORNEY GENERAL
BRIDGETON BOROUGH WEST 2	ATTORNEY GENERAL	Upper Darby 2D 1P	ATTORNEY GENERAL
BRIDGETON BOROUGH SOUTH 1	ATTORNEY GENERAL	Upper Darby 2D 2P	ATTORNEY GENERAL
BRISTOL TOWNSHIP 5-1	ATTORNEY GENERAL	Upper Darby 2D 4P	ATTORNEY GENERAL
BRISTOL TOWNSHIP 7-1	ATTORNEY GENERAL	Upper Darby 2D 5P	ATTORNEY GENERAL
BRISTOL TOWNSHIP 9-2	ATTORNEY GENERAL	Upper Darby 3D 1P	ATTORNEY GENERAL
BRISTOL TOWNSHIP 9-3	ATTORNEY GENERAL	Upper Darby 3D 4P	ATTORNEY GENERAL
BUCKINGHAM TOWNSHIP LOWER 2	ATTORNEY GENERAL	Upper Darby 3D 5P	ATTORNEY GENERAL
DOYLESTOWN TOWNSHIP 5	ATTORNEY GENERAL	Upper Darby 3D 6P	ATTORNEY GENERAL
DOYLESTOWN TOWNSHIP 7	ATTORNEY GENERAL	Upper Darby 3D 7P	ATTORNEY GENERAL
DUBLIN BORO	ATTORNEY GENERAL	Upper Darby 3D 11P	ATTORNEY GENERAL
DURHAM TOWNSHIP	ATTORNEY GENERAL	Upper Darby 4D 1P	ATTORNEY GENERAL
EAST ROCKHILL TOWNSHIP 1	ATTORNEY GENERAL	Upper Darby 4D 4P	ATTORNEY GENERAL
FALLS TOWNSHIP 1-5	ATTORNEY GENERAL	Upper Darby 4D 5P	ATTORNEY GENERAL
FALLS TOWNSHIP 4-1	ATTORNEY GENERAL	Upper Darby 4D 6P	ATTORNEY GENERAL
FALLS TOWNSHIP 4-6	ATTORNEY GENERAL	Upper Darby 4D 9P	ATTORNEY GENERAL
HILLTOWN TOWNSHIP BLOOMING GLEN	ATTORNEY GENERAL	Upper Darby 5D 1P	ATTORNEY GENERAL
HILLTOWN TOWNSHIP BLOOMING GLEN	ATTORNEY GENERAL	Upper Darby 5D 2P	ATTORNEY GENERAL
HILLTOWN TOWNSHIP FAIRHILL 1	ATTORNEY GENERAL	Upper Darby 5D 3P	ATTORNEY GENERAL
HILLTOWN TOWNSHIP HILLTOWN	ATTORNEY GENERAL	Upper Darby 6D 2P	ATTORNEY GENERAL
IVYLAND BORO	ATTORNEY GENERAL	Upper Darby 6D 3P	ATTORNEY GENERAL
LANGHORNE BORO	ATTORNEY GENERAL	Upper Darby 6D 5P	ATTORNEY GENERAL
LOWER MAKEFIELD TOWNSHIP NORTH 5	ATTORNEY GENERAL	Upper Darby 6D 6P	ATTORNEY GENERAL
LOWER MAKEFIELD TOWNSHIP NORTH 6	ATTORNEY GENERAL	Upper Darby 6D 7P	ATTORNEY GENERAL
LOWER SOUTHAMPTON TOWNSHIP E 1	ATTORNEY GENERAL	Upper Darby 6D 8P	ATTORNEY GENERAL
LOWER SOUTHAMPTON TOWNSHIP E 2	ATTORNEY GENERAL	Upper Darby 6D 10P	ATTORNEY GENERAL
LOWER SOUTHAMPTON TOWNSHIP E 3	ATTORNEY GENERAL	Upper Darby 6D 12P	ATTORNEY GENERAL
LOWER SOUTHAMPTON TOWNSHIP E 5	ATTORNEY GENERAL	Upper Darby 7D 1P	ATTORNEY GENERAL
LOWER SOUTHAMPTON TOWNSHIP W 1	ATTORNEY GENERAL	East Lansdowne E	ATTORNEY GENERAL
LOWER SOUTHAMPTON TOWNSHIP W 2	ATTORNEY GENERAL	East Lansdowne W	ATTORNEY GENERAL
LOWER SOUTHAMPTON TOWNSHIP W 3	ATTORNEY GENERAL	Eddystone Northern	ATTORNEY GENERAL
LOWER SOUTHAMPTON TOWNSHIP W 4	ATTORNEY GENERAL	Glenolden 5P	ATTORNEY GENERAL
LOWER SOUTHAMPTON TOWNSHIP W 5	ATTORNEY GENERAL	Haverford 1W 2P	ATTORNEY GENERAL
LOWER SOUTHAMPTON TOWNSHIP W 6	ATTORNEY GENERAL	Haverford 1W 3P	ATTORNEY GENERAL
MIDDLETOWN TOWNSHIP LOWER 1	ATTORNEY GENERAL	Haverford 1W 4P	ATTORNEY GENERAL
MIDDLETOWN TOWNSHIP LOWER 2	ATTORNEY GENERAL	Haverford 2W 2P	ATTORNEY GENERAL
MIDDLETOWN TOWNSHIP LOWER 7	ATTORNEY GENERAL	Haverford 4W 2P	ATTORNEY GENERAL
MIDDLETOWN TOWNSHIP LOWER 8	ATTORNEY GENERAL	Haverford 9W 4P	ATTORNEY GENERAL
MIDDLETOWN TOWNSHIP LOWER 9	ATTORNEY GENERAL	Lansdowne 6P	ATTORNEY GENERAL
MIDDLETOWN TOWNSHIP LOWER 12	ATTORNEY GENERAL	Lansdowne 9P	ATTORNEY GENERAL

MIDDLETOWN TOWNSHIP UPPER 1	ATTORNEY GENERAL	Marcus Hook 1P	ATTORNEY GENERAL
MIDDLETOWN TOWNSHIP UPPER 2	ATTORNEY GENERAL	Marple 1W 2P	ATTORNEY GENERAL
MIDDLETOWN TOWNSHIP UPPER 3	ATTORNEY GENERAL	Marple 2W 2P	ATTORNEY GENERAL
MIDDLETOWN TOWNSHIP UPPER 4	ATTORNEY GENERAL	Marple 2W 3P	ATTORNEY GENERAL
MIDDLETOWN TOWNSHIP UPPER 5	ATTORNEY GENERAL	Marple 3W 1P	ATTORNEY GENERAL
MIDDLETOWN TOWNSHIP UPPER 7	ATTORNEY GENERAL	Marple 3W 3P	ATTORNEY GENERAL
MILFORD TOWNSHIP ROEDER	ATTORNEY GENERAL	Marple 4W 1P	ATTORNEY GENERAL
MILFORD TOWNSHIP ROSEVILLE	ATTORNEY GENERAL	Marple 4W 2P	ATTORNEY GENERAL
MILFORD TOWNSHIP SHELLY	ATTORNEY GENERAL	Marple 4W 3P	ATTORNEY GENERAL
MILFORD TOWNSHIP TRUMBAUERSVILLE	ATTORNEY GENERAL	Marple 5W 3P	ATTORNEY GENERAL
MORRISVILLE BORO 2ND	ATTORNEY GENERAL	Marple 6W 2P	ATTORNEY GENERAL
MORRISVILLE BORO 4TH	ATTORNEY GENERAL	Marple 6W 3P	ATTORNEY GENERAL
NEW BRITAIN BORO	ATTORNEY GENERAL	Morton	ATTORNEY GENERAL
NEW BRITAIN TOWNSHIP WEST 1	ATTORNEY GENERAL	Norwood 2P	ATTORNEY GENERAL
NEW BRITAIN TOWNSHIP SOUTH 1	ATTORNEY GENERAL	Norwood 3P	ATTORNEY GENERAL
NEW BRITAIN TOWNSHIP SOUTH 2	ATTORNEY GENERAL	Norwood 4P	ATTORNEY GENERAL
NEWTOWN TOWNSHIP 1	ATTORNEY GENERAL	Norwood 7P	ATTORNEY GENERAL
NEWTOWN TOWNSHIP 5	ATTORNEY GENERAL	Parkside	ATTORNEY GENERAL
NEWTOWN TOWNSHIP 8	ATTORNEY GENERAL	Prospect Park 2P	ATTORNEY GENERAL
NOCKAMIXON TOWNSHIP NOCKAMIXON	ATTORNEY GENERAL	Prospect Park 3P	ATTORNEY GENERAL
NOCKAMIXON TOWNSHIP REVERE	ATTORNEY GENERAL	Prospect Park 5P	ATTORNEY GENERAL
NORTHAMPTON TOWNSHIP 2	ATTORNEY GENERAL	Ridley Park 2P	ATTORNEY GENERAL
NORTHAMPTON TOWNSHIP 3	ATTORNEY GENERAL	Ridley Twp 1W 2P	ATTORNEY GENERAL
NORTHAMPTON TOWNSHIP 4	ATTORNEY GENERAL	Ridley Twp 4W 1P	ATTORNEY GENERAL
NORTHAMPTON TOWNSHIP 5	ATTORNEY GENERAL	Ridley Twp 5W 2P	ATTORNEY GENERAL
NORTHAMPTON TOWNSHIP 6	ATTORNEY GENERAL	Ridley Twp 7W 2P	ATTORNEY GENERAL
NORTHAMPTON TOWNSHIP 7	ATTORNEY GENERAL	Ridley Twp 9W 2P	ATTORNEY GENERAL
NORTHAMPTON TOWNSHIP 8	ATTORNEY GENERAL	Sharon Hill 1P	ATTORNEY GENERAL
NORTHAMPTON TOWNSHIP 9	ATTORNEY GENERAL	Sharon Hill 3P	ATTORNEY GENERAL
NORTHAMPTON TOWNSHIP 10	ATTORNEY GENERAL	Springfield 2W 1P	ATTORNEY GENERAL
NORTHAMPTON TOWNSHIP 11	ATTORNEY GENERAL	Springfield 2W 2P	ATTORNEY GENERAL
NORTHAMPTON TOWNSHIP 12	ATTORNEY GENERAL	Springfield 6W 4P	ATTORNEY GENERAL
NORTHAMPTON TOWNSHIP 13	ATTORNEY GENERAL	Springfield 7W 3P	ATTORNEY GENERAL
NORTHAMPTON TOWNSHIP 14	ATTORNEY GENERAL	Thornbury 3P	ATTORNEY GENERAL
NORTHAMPTON TOWNSHIP 15	ATTORNEY GENERAL	Tinicum 1W	ATTORNEY GENERAL
NORTHAMPTON TOWNSHIP 16	ATTORNEY GENERAL	Tinicum 3W	ATTORNEY GENERAL
NORTHAMPTON TOWNSHIP 17	ATTORNEY GENERAL	Tinicum 4W	ATTORNEY GENERAL
NORTHAMPTON TOWNSHIP 18	ATTORNEY GENERAL	Tinicum 5W	ATTORNEY GENERAL
PERKASIE BORO 3RD	ATTORNEY GENERAL	Trainer Upper	ATTORNEY GENERAL
PLUMSTEAD TOWNSHIP 1	ATTORNEY GENERAL	Upland 1P	ATTORNEY GENERAL
PLUMSTEAD TOWNSHIP 4	ATTORNEY GENERAL	Yeadon 7P	ATTORNEY GENERAL
QUAKERTOWN BORO 1ST-1ST	ATTORNEY GENERAL	Yeadon 8P	ATTORNEY GENERAL
QUAKERTOWN BORO 1ST-2ND	ATTORNEY GENERAL	Yeadon 9P	ATTORNEY GENERAL
QUAKERTOWN BORO 2ND	ATTORNEY GENERAL	Chester City 1W 2P	ATTORNEY GENERAL
QUAKERTOWN BORO 3RD	ATTORNEY GENERAL	Chester City 1W 3P	ATTORNEY GENERAL
QUAKERTOWN BORO 4TH	ATTORNEY GENERAL	Chester City 1W 6P	ATTORNEY GENERAL
RICHLAND TOWNSHIP 1	ATTORNEY GENERAL	Chester City 2W 3P	ATTORNEY GENERAL
RICHLAND TOWNSHIP 2	ATTORNEY GENERAL	Chester City 6W 1P	ATTORNEY GENERAL
RICHLAND TOWNSHIP 3	ATTORNEY GENERAL	Chester City 10W 1P	ATTORNEY GENERAL
RICHLAND TOWNSHIP 4	ATTORNEY GENERAL	Bethel 1P	PRESIDENT
RICHLANDTOWN BORO	ATTORNEY GENERAL	Bethel 3P	PRESIDENT
RIEGELSVILLE BORO	ATTORNEY GENERAL	Bethel 4P	PRESIDENT
SELLERSVILLE BORO 1ST	ATTORNEY GENERAL	Bethel 5P	PRESIDENT
SELLERSVILLE BORO 2ND	ATTORNEY GENERAL	Bethel 6P	PRESIDENT
SELLERSVILLE BORO 3RD	ATTORNEY GENERAL	Chadds Ford NEP	PRESIDENT
SILVERDALE BORO	ATTORNEY GENERAL	Chadds Ford SWP	PRESIDENT
SPRINGFIELD TOWNSHIP EAST	ATTORNEY GENERAL	Chester Heights	PRESIDENT
SPRINGFIELD TOWNSHIP WEST	ATTORNEY GENERAL	Chester Twp 1P	PRESIDENT
TELFORD BORO	ATTORNEY GENERAL	Chester Twp 3P	PRESIDENT
TINICUM TOWNSHIP DELAWARE	ATTORNEY GENERAL	Collingdale 1P	PRESIDENT
TINICUM TOWNSHIP TINICUM	ATTORNEY GENERAL	Concord 1P	PRESIDENT
TRUMBAUERSVILLE BORO	ATTORNEY GENERAL	Concord 2P	PRESIDENT
UPPER SOUTHAMPTON TOWNSHIP E 1	ATTORNEY GENERAL	Concord 3P	PRESIDENT
UPPER SOUTHAMPTON TOWNSHIP E 2	ATTORNEY GENERAL	Concord 4P	PRESIDENT
UPPER SOUTHAMPTON TOWNSHIP N 1	ATTORNEY GENERAL	Concord 5P	PRESIDENT
UPPER SOUTHAMPTON TOWNSHIP N 2	ATTORNEY GENERAL	Concord 6P	PRESIDENT
UPPER SOUTHAMPTON TOWNSHIP N 3	ATTORNEY GENERAL	Concord 7P	PRESIDENT
UPPER SOUTHAMPTON TOWNSHIP N 4	ATTORNEY GENERAL	Concord 8P	PRESIDENT
UPPER SOUTHAMPTON TOWNSHIP S 1	ATTORNEY GENERAL	Concord 9P	PRESIDENT
UPPER SOUTHAMPTON TOWNSHIP S 2	ATTORNEY GENERAL	Concord 10P	PRESIDENT
UPPER SOUTHAMPTON TOWNSHIP W 1	ATTORNEY GENERAL	Concord 11P	PRESIDENT
UPPER SOUTHAMPTON TOWNSHIP W 2	ATTORNEY GENERAL	Darby Boro 1W 2P	PRESIDENT
WARMINSTER TOWNSHIP 1	ATTORNEY GENERAL	Darby Boro 3W 2P	PRESIDENT
WARMINSTER TOWNSHIP 2	ATTORNEY GENERAL	Darby Twp 2W	PRESIDENT
WARMINSTER TOWNSHIP 3	ATTORNEY GENERAL	Upper Darby 1D 1P	PRESIDENT
WARMINSTER TOWNSHIP 4	ATTORNEY GENERAL	Upper Darby 1D 2P	PRESIDENT

WARMINSTER TOWNSHIP 5	ATTORNEY GENERAL	Upper Darby 1D 4P	PRESIDENT
WARMINSTER TOWNSHIP 6	ATTORNEY GENERAL	Upper Darby 1D 5P	PRESIDENT
WARMINSTER TOWNSHIP 7	ATTORNEY GENERAL	Upper Darby 1D 8P	PRESIDENT
WARMINSTER TOWNSHIP 8	ATTORNEY GENERAL	Upper Darby 2D 3P	PRESIDENT
WARMINSTER TOWNSHIP 9	ATTORNEY GENERAL	Upper Darby 2D 7P	PRESIDENT
WARMINSTER TOWNSHIP 10	ATTORNEY GENERAL	Upper Darby 3D 2P	PRESIDENT
WARMINSTER TOWNSHIP 11	ATTORNEY GENERAL	Upper Darby 3D 3P	PRESIDENT
WARMINSTER TOWNSHIP 12	ATTORNEY GENERAL	Upper Darby 3D 8P	PRESIDENT
WARMINSTER TOWNSHIP 13	ATTORNEY GENERAL	Upper Darby 3D 9P	PRESIDENT
WARMINSTER TOWNSHIP 14	ATTORNEY GENERAL	Upper Darby 3D 10P	PRESIDENT
WARMINSTER TOWNSHIP 15	ATTORNEY GENERAL	Upper Darby 4D 7P	PRESIDENT
WARMINSTER TOWNSHIP 16	ATTORNEY GENERAL	Upper Darby 5D 4P	PRESIDENT
WARMINSTER TOWNSHIP 17	ATTORNEY GENERAL	Upper Darby 5D 5P	PRESIDENT
WARRINGTON TOWNSHIP 1	ATTORNEY GENERAL	Upper Darby 5D 8P	PRESIDENT
WARRINGTON TOWNSHIP 2	ATTORNEY GENERAL	Upper Darby 6D 1P	PRESIDENT
WARRINGTON TOWNSHIP 3	ATTORNEY GENERAL	Upper Darby 7D 7P	PRESIDENT
WARRINGTON TOWNSHIP 4	ATTORNEY GENERAL	Upper Darby 7D 11P	PRESIDENT
WARRINGTON TOWNSHIP 5	ATTORNEY GENERAL	Edgmont 1P	PRESIDENT
WARRINGTON TOWNSHIP 6	ATTORNEY GENERAL	Edgmont 2P	PRESIDENT
WARRINGTON TOWNSHIP 7	ATTORNEY GENERAL	Haverford 1W 2P	PRESIDENT
WARRINGTON TOWNSHIP 8	ATTORNEY GENERAL	Haverford 2W 1P	PRESIDENT
WARWICK TOWNSHIP 2	ATTORNEY GENERAL	Haverford 2W 3P	PRESIDENT
WARWICK TOWNSHIP 3	ATTORNEY GENERAL	Haverford 3W 3P	PRESIDENT
WARWICK TOWNSHIP 4	ATTORNEY GENERAL	Haverford 3W 4P	PRESIDENT
WEST ROCKHILL TOWNSHIP ARGUS	ATTORNEY GENERAL	Haverford 4W 1P	PRESIDENT
WEST ROCKHILL TOWNSHIP ROCKHILL	ATTORNEY GENERAL	Haverford 4W 4P	PRESIDENT
BEDMINSTER TOWNSHIP EAST	PRESIDENT	Haverford 5W 1P	PRESIDENT
BEDMINSTER TOWNSHIP WEST	PRESIDENT	Haverford 5W 2P	PRESIDENT
BUCKINGHAM TOWNSHIP LOWER 1	PRESIDENT	Haverford 5W 3P	PRESIDENT
BUCKINGHAM TOWNSHIP MIDDLE 1	PRESIDENT	Haverford 5W 4P	PRESIDENT
BUCKINGHAM TOWNSHIP MIDDLE 2	PRESIDENT	Haverford 6W 1P	PRESIDENT
BUCKINGHAM TOWNSHIP UPPER 1	PRESIDENT	Haverford 6W 3P	PRESIDENT
BUCKINGHAM TOWNSHIP UPPER 2	PRESIDENT	Haverford 6W 4P	PRESIDENT
BUCKINGHAM TOWNSHIP UPPER 3	PRESIDENT	Haverford 7W 1P	PRESIDENT
BUCKINGHAM TOWNSHIP UPPER 4	PRESIDENT	Haverford 8W 1P	PRESIDENT
CHALFONT BORO	PRESIDENT	Haverford 9W 1P	PRESIDENT
DOYLESTOWN BORO 1-1	PRESIDENT	Haverford 9W 2P	PRESIDENT
DOYLESTOWN BORO 1-2	PRESIDENT	Haverford 9W 3P	PRESIDENT
DOYLESTOWN BORO 2-1	PRESIDENT	Lansdowne 1P	PRESIDENT
DOYLESTOWN BORO 2-2	PRESIDENT	Lansdowne 2P	PRESIDENT
DOYLESTOWN BORO 3-1	PRESIDENT	Lansdowne 3P	PRESIDENT
DOYLESTOWN BORO 3-2	PRESIDENT	Lansdowne 4P	PRESIDENT
DOYLESTOWN TOWNSHIP 1	PRESIDENT	Lansdowne 8P	PRESIDENT
DOYLESTOWN TOWNSHIP 2	PRESIDENT	Marple 1W 1P	PRESIDENT
DOYLESTOWN TOWNSHIP 3	PRESIDENT	Marple 1W 3P	PRESIDENT
DOYLESTOWN TOWNSHIP 4	PRESIDENT	Marple 2W 1P	PRESIDENT
DOYLESTOWN TOWNSHIP 6	PRESIDENT	Marple 3W 2P	PRESIDENT
DOYLESTOWN TOWNSHIP 8	PRESIDENT	Marple 5W 1P	PRESIDENT
HILLTOWN TOWNSHIP BLOOMING GLEN	PRESIDENT	Marple 5W 2P	PRESIDENT
HILLTOWN TOWNSHIP FAIRHILL 2	PRESIDENT	Marple 6W 1P	PRESIDENT
LOWER MAKEFIELD TOWNSHIP NORTH 2	PRESIDENT	Marple 7W 1P	PRESIDENT
LOWER MAKEFIELD TOWNSHIP NORTH 3	PRESIDENT	Marple 7W 2P	PRESIDENT
LOWER MAKEFIELD TOWNSHIP SOUTH 1	PRESIDENT	Marple 7W 3P	PRESIDENT
LOWER MAKEFIELD TOWNSHIP SOUTH 2	PRESIDENT	Media Eastern	PRESIDENT
LOWER MAKEFIELD TOWNSHIP SOUTH 3	PRESIDENT	Media Northern	PRESIDENT
LOWER MAKEFIELD TOWNSHIP SOUTH 4	PRESIDENT	Media Southern	PRESIDENT
LOWER MAKEFIELD TOWNSHIP SOUTH 6	PRESIDENT	Media Western	PRESIDENT
LOWER MAKEFIELD TOWNSHIP SOUTH 8	PRESIDENT	Middletown 1D 1P	PRESIDENT
LOWER MAKEFIELD TOWNSHIP SOUTH 9	PRESIDENT	Middletown 1D 2P	PRESIDENT
MIDDLETOWN TOWNSHIP UPPER 8	PRESIDENT	Middletown 1D 3P	PRESIDENT
MIDDLETOWN TOWNSHIP UPPER 9	PRESIDENT	Middletown 2D 1P	PRESIDENT
NEW BRITAIN TOWNSHIP EAST	PRESIDENT	Middletown 2D 2P	PRESIDENT
NEW BRITAIN TOWNSHIP WEST 2	PRESIDENT	Middletown 2D 3P	PRESIDENT
NEW HOPE BORO	PRESIDENT	Middletown 3D 1P	PRESIDENT
NEWTOWN TOWNSHIP 6	PRESIDENT	Middletown 3D 2P	PRESIDENT
NEWTOWN TOWNSHIP 7	PRESIDENT	Middletown 3D 3P	PRESIDENT
PERKASIE BORO 1ST	PRESIDENT	Middletown 4D 1P	PRESIDENT
PERKASIE BORO 2ND	PRESIDENT	Middletown 4D 2P	PRESIDENT
PLUMSTEAD TOWNSHIP 2	PRESIDENT	Middletown 4D 3P	PRESIDENT
PLUMSTEAD TOWNSHIP 3	PRESIDENT	Newtown 1P	PRESIDENT
PLUMSTEAD TOWNSHIP 5	PRESIDENT	Newtown 2P	PRESIDENT
SOLEBURY TOWNSHIP LOWER 1	PRESIDENT	Newtown 3P	PRESIDENT
SOLEBURY TOWNSHIP LOWER 2	PRESIDENT	Newtown 4P	PRESIDENT
SOLEBURY TOWNSHIP MIDDLE	PRESIDENT	Newtown 5P	PRESIDENT

SOLEBURY TOWNSHIP UPPER	PRESIDENT	Newtown 6P	PRESIDENT
SPRINGFIELD TOWNSHIP MIDDLE	PRESIDENT	Newtown 7P	PRESIDENT
TINICUM TOWNSHIP TOHICKON	PRESIDENT	Newtown 8P	PRESIDENT
UPPER MAKEFIELD TOWNSHIP 1	PRESIDENT	Nether Providence 1W 1P	PRESIDENT
UPPER MAKEFIELD TOWNSHIP 2	PRESIDENT	Nether Providence 2W 1P	PRESIDENT
UPPER MAKEFIELD TOWNSHIP 3	PRESIDENT	Nether Providence 2W 2P	PRESIDENT
UPPER MAKEFIELD TOWNSHIP 4	PRESIDENT	Nether Providence 3W	PRESIDENT
WARWICK TOWNSHIP 1	PRESIDENT	Nether Providence 4W 1P	PRESIDENT
WARWICK TOWNSHIP 5	PRESIDENT	Nether Providence 4W 2P	PRESIDENT
WRIGHTSTOWN TOWNSHIP	PRESIDENT	Nether Providence 6W 1P	PRESIDENT
YARDLEY BORO	PRESIDENT	Nether Providence 6W 2P	PRESIDENT
BRIDGETON BOROUGH NORTH 2	STATE TREASURER	Nether Providence 7W 1P	PRESIDENT
BRIDGETON BOROUGH EAST 1	STATE TREASURER	Nether Providence 7W 2P	PRESIDENT
BRIDGETON BOROUGH EAST 2	STATE TREASURER	Upper Providence 1D	PRESIDENT
BRIDGETON BOROUGH WEST 3	STATE TREASURER	Upper Providence 2D	PRESIDENT
BRIDGETON BOROUGH SOUTH 2	STATE TREASURER	Upper Providence 3D	PRESIDENT
BRIDGETON BOROUGH SOUTH 3	STATE TREASURER	Upper Providence 4D	PRESIDENT
HAYCOCK TOWNSHIP	STATE TREASURER	Upper Providence 5D	PRESIDENT
LANGHORNE MANOR BORO	STATE TREASURER	Radnor 1W 1P	PRESIDENT
LOWER SOUTHAMPTON TOWNSHIP W 7	STATE TREASURER	Radnor 1W 2P	PRESIDENT
MIDDLETOWN TOWNSHIP LOWER 5	STATE TREASURER	Radnor 2W 1P	PRESIDENT
MIDDLETOWN TOWNSHIP LOWER 10	STATE TREASURER	Radnor 2W 2P	PRESIDENT
NEWTOWN TOWNSHIP 4	STATE TREASURER	Radnor 2W 3P	PRESIDENT
LOWER SOUTHAMPTON TOWNSHIP E 4	STATE TREASURER	Radnor 3W 1P	PRESIDENT
BRISTOL TOWNSHIP 1-1	REPRESENTATIVE IN THE G.A. 141ST DISTRICT	Radnor 3W 2P	PRESIDENT
BRISTOL TOWNSHIP 1-2	REPRESENTATIVE IN THE G.A. 141ST DISTRICT	Radnor 4W 1P	PRESIDENT
BRISTOL TOWNSHIP 1-3	REPRESENTATIVE IN THE G.A. 141ST DISTRICT	Radnor 4W 2P	PRESIDENT
BRISTOL TOWNSHIP 2-1	REPRESENTATIVE IN THE G.A. 141ST DISTRICT	Radnor 5W 1P	PRESIDENT
BRISTOL TOWNSHIP 2-2	REPRESENTATIVE IN THE G.A. 141ST DISTRICT	Radnor 5W 2P	PRESIDENT
BRISTOL TOWNSHIP 2-3	REPRESENTATIVE IN THE G.A. 141ST DISTRICT	Radnor 6W 1P	PRESIDENT
BRISTOL TOWNSHIP 3-1	REPRESENTATIVE IN THE G.A. 141ST DISTRICT	Radnor 6W 2P	PRESIDENT
BRISTOL TOWNSHIP 3-2	REPRESENTATIVE IN THE G.A. 141ST DISTRICT	Radnor 7W 1P	PRESIDENT
BRISTOL TOWNSHIP 3-3	REPRESENTATIVE IN THE G.A. 141ST DISTRICT	Radnor 7W 2P	PRESIDENT
BRISTOL TOWNSHIP 4-1	REPRESENTATIVE IN THE G.A. 141ST DISTRICT	Ridley Twp 1W 3P	PRESIDENT
BRISTOL TOWNSHIP 4-2	REPRESENTATIVE IN THE G.A. 141ST DISTRICT	Ridley Twp 2W 1P	PRESIDENT
BRISTOL TOWNSHIP 4-3	REPRESENTATIVE IN THE G.A. 141ST DISTRICT	Ridley Twp 4W 2P	PRESIDENT
BRISTOL TOWNSHIP 5-2	REPRESENTATIVE IN THE G.A. 141ST DISTRICT	Ridley Twp 5W 1P	PRESIDENT
BRISTOL TOWNSHIP 6-1	REPRESENTATIVE IN THE G.A. 141ST DISTRICT	Ridley Twp 9W 1P	PRESIDENT
BRISTOL TOWNSHIP 6-2	REPRESENTATIVE IN THE G.A. 141ST DISTRICT	Rose Valley	PRESIDENT
BRISTOL TOWNSHIP 6-3	REPRESENTATIVE IN THE G.A. 141ST DISTRICT	Sharon Hill 2P	PRESIDENT
BRISTOL TOWNSHIP 7-2	REPRESENTATIVE IN THE G.A. 141ST DISTRICT	Springfield 1W 1P	PRESIDENT
BRISTOL TOWNSHIP 8-1	REPRESENTATIVE IN THE G.A. 141ST DISTRICT	Springfield 1W 2P	PRESIDENT
BRISTOL TOWNSHIP 8-2	REPRESENTATIVE IN THE G.A. 141ST DISTRICT	Springfield 1W 3P	PRESIDENT
BRISTOL TOWNSHIP 9-1	REPRESENTATIVE IN THE G.A. 141ST DISTRICT	Springfield 2W 3P	PRESIDENT
BRISTOL TOWNSHIP 10-1	REPRESENTATIVE IN THE G.A. 141ST DISTRICT	Springfield 3W 1P	PRESIDENT
BRISTOL TOWNSHIP 10-2	REPRESENTATIVE IN THE G.A. 141ST DISTRICT	Springfield 3W 3P	PRESIDENT
BRISTOL TOWNSHIP 10-3	REPRESENTATIVE IN THE G.A. 141ST DISTRICT	Springfield 4W 1P	PRESIDENT
BRISTOL TOWNSHIP 11-1	REPRESENTATIVE IN THE G.A. 141ST DISTRICT	Springfield 4W 2P	PRESIDENT
BRISTOL TOWNSHIP 11-2	REPRESENTATIVE IN THE G.A. 141ST DISTRICT	Springfield 4W 3P	PRESIDENT
MIDDLETOWN TOWNSHIP LOWER 3	REPRESENTATIVE IN THE G.A. 141ST DISTRICT	Springfield 5W 1P	PRESIDENT
MIDDLETOWN TOWNSHIP LOWER 4	REPRESENTATIVE IN THE G.A. 141ST DISTRICT	Springfield 5W 2P	PRESIDENT
MIDDLETOWN TOWNSHIP LOWER 6	REPRESENTATIVE IN THE G.A. 141ST DISTRICT	Springfield 5W 3P	PRESIDENT
MIDDLETOWN TOWNSHIP LOWER 13	REPRESENTATIVE IN THE G.A. 141ST DISTRICT	Springfield 6W 1P	PRESIDENT
PENNDDEL BORO	REPRESENTATIVE IN THE G.A. 141ST DISTRICT	Springfield 6W 2P	PRESIDENT
FALLS TOWNSHIP 1-1	REPRESENTATIVE IN THE G.A. 140TH DISTRICT	Springfield 6W 3P	PRESIDENT
FALLS TOWNSHIP 1-2	REPRESENTATIVE IN THE G.A. 140TH DISTRICT	Springfield 7W 1P	PRESIDENT
FALLS TOWNSHIP 1-3	REPRESENTATIVE IN THE G.A. 140TH DISTRICT	Springfield 7W 2P	PRESIDENT
FALLS TOWNSHIP 1-4	REPRESENTATIVE IN THE G.A. 140TH DISTRICT	Swarthmore Eastern	PRESIDENT
FALLS TOWNSHIP 1-6	REPRESENTATIVE IN THE G.A. 140TH DISTRICT	Swarthmore Northern	PRESIDENT
FALLS TOWNSHIP 1-7	REPRESENTATIVE IN THE G.A. 140TH DISTRICT	Swarthmore Western	PRESIDENT
FALLS TOWNSHIP 2-1	REPRESENTATIVE IN THE G.A. 140TH DISTRICT	Thornbury 1P	PRESIDENT
FALLS TOWNSHIP 2-2	REPRESENTATIVE IN THE G.A. 140TH DISTRICT	Thornbury 2P	PRESIDENT
FALLS TOWNSHIP 3-1	REPRESENTATIVE IN THE G.A. 140TH DISTRICT	Thornbury 4P	PRESIDENT
FALLS TOWNSHIP 3-2	REPRESENTATIVE IN THE G.A. 140TH DISTRICT	Thornbury 5P	PRESIDENT
FALLS TOWNSHIP 4-2	REPRESENTATIVE IN THE G.A. 140TH DISTRICT	Yeadon 4P	PRESIDENT
FALLS TOWNSHIP 4-3	REPRESENTATIVE IN THE G.A. 140TH DISTRICT	Chester City 1W 8P	PRESIDENT
FALLS TOWNSHIP 4-4	REPRESENTATIVE IN THE G.A. 140TH DISTRICT	Chester City 2W 1P	PRESIDENT
FALLS TOWNSHIP 4-5	REPRESENTATIVE IN THE G.A. 140TH DISTRICT	Chester City 4W	PRESIDENT
FALLS TOWNSHIP 4-7	REPRESENTATIVE IN THE G.A. 140TH DISTRICT	Chester City 5W 2P	PRESIDENT
MIDDLETOWN TOWNSHIP LOWER 11	REPRESENTATIVE IN THE G.A. 140TH DISTRICT	Chester City 6W 2P	PRESIDENT
TULLYTOWN BOROUGH	REPRESENTATIVE IN THE G.A. 140TH DISTRICT	Chester City 7W 1P	PRESIDENT
LOWER MAKEFIELD TOWNSHIP NORTH 1	REPRESENTATIVE IN THE G.A. 31ST DISTRICT	Chester City 7W 2P	PRESIDENT
LOWER MAKEFIELD TOWNSHIP NORTH 4	REPRESENTATIVE IN THE G.A. 31ST DISTRICT	Chester City 8W 1P	PRESIDENT
LOWER MAKEFIELD TOWNSHIP SOUTH 5	REPRESENTATIVE IN THE G.A. 31ST DISTRICT	Chester City 9W 1P	PRESIDENT
LOWER MAKEFIELD TOWNSHIP SOUTH 7	REPRESENTATIVE IN THE G.A. 31ST DISTRICT	Chester City 9W 2P	PRESIDENT

MORRISVILLE BORO 1ST	REPRESENTATIVE IN THE G.A. 31ST DISTRICT	Chester City 9W 3P	PRESIDENT
NEWTOWN TOWNSHIP 3	REPRESENTATIVE OF THE G.A. 31ST DISTRICT	Chester City 11W 2P	PRESIDENT
EAST ROCKHILL TOWNSHIP 2	ATTORNEY GENERAL, PRESIDENT	Chester City 11W 5P	PRESIDENT
HULMEVILLE BORO	ATTORNEY GENERAL, STATE TREASURER	Chester City 11W 6P	PRESIDENT
MIDDLETOWN TOWNSHIP UPPER 6	ATTORNEY GENERAL, PRESIDENT	Upper Darby 4D 8P	STATE TREASURER
MORRISVILLE BORO 3RD	STATE TREASURER, REP. IN THE G.A. 31ST DISTRICT	Trainer Lemon Park	STATE TREASURER
NEWTOWN TOWNSHIP 2	PRESIDENT, ATTORNEY GENERAL	Brookhaven 1P	AUDITOR GENERAL
NORTHAMPTON TOWNSHIP 1	PRESIDENT, ATTORNEY GENERAL	Chester Twp 4P	AUDITOR GENERAL
		Colwyn 1P	AUDITOR GENERAL
		Colwyn 2P	AUDITOR GENERAL
		Darby Boro 2W 1P	AUDITOR GENERAL
		Darby Boro 2W 2P	AUDITOR GENERAL
		Darby Boro 3W 1P	AUDITOR GENERAL
		Darby Twp 1W	AUDITOR GENERAL
		Upper Darby 4D 2P	AUDITOR GENERAL
		Upper Darby 4D 3P	AUDITOR GENERAL
		Upper Darby 4D 10P	AUDITOR GENERAL
		Upper Darby 4D 11P	AUDITOR GENERAL
		Upper Darby 5D 7P	AUDITOR GENERAL
		Upper Darby 5D 10P	AUDITOR GENERAL
		Upper Darby 6D 4P	AUDITOR GENERAL
		Upper Darby 6D 9P	AUDITOR GENERAL
		Upper Darby 6D 11P	AUDITOR GENERAL
		Upper Darby 7D 2P	AUDITOR GENERAL
		Upper Darby 7D 3P	AUDITOR GENERAL
		Upper Darby 7D 4P	AUDITOR GENERAL
		Upper Darby 7D 5P	AUDITOR GENERAL
		Upper Darby 7D 8P	AUDITOR GENERAL
		Upper Darby 7D 9P	AUDITOR GENERAL
		Upper Darby 7D 10P	AUDITOR GENERAL
		Lansdowne 7P	AUDITOR GENERAL
		Lansdowne 11P	AUDITOR GENERAL
		Marcus Hook 3P	AUDITOR GENERAL
		Millbourne	AUDITOR GENERAL
		Ridley Twp 1W 1P	AUDITOR GENERAL
		Ridley Twp 2W 2P	AUDITOR GENERAL
		Sharon Hill 4P	AUDITOR GENERAL
		Yeadon 1P	AUDITOR GENERAL
		Yeadon 2P	AUDITOR GENERAL
		Yeadon 5P	AUDITOR GENERAL
		Yeadon 6P	AUDITOR GENERAL
		Chester City 1W 1P	AUDITOR GENERAL
		Chester City 1W 4P	AUDITOR GENERAL
		Chester City 1W 5P	AUDITOR GENERAL
		Chester City 1W 7P	AUDITOR GENERAL
		Chester City 2W 4P	AUDITOR GENERAL
		Chester City 3W	AUDITOR GENERAL
		Chester City 5W 1P	AUDITOR GENERAL
		Chester City 7W 3P	AUDITOR GENERAL
		Chester City 7W 4P	AUDITOR GENERAL
		Chester City 8W 2P	AUDITOR GENERAL
		Chester City 10W 2P	AUDITOR GENERAL
		Chester City 10W 3P	AUDITOR GENERAL
		Chester City 11W 1P	AUDITOR GENERAL
		Chester City 11W 3P	AUDITOR GENERAL
		Chester City 11W 4P	AUDITOR GENERAL
		Aston 3W	REPRESENTATIVE IN CONGRESS 5TH DISTRICT
		Aston 4W	REPRESENTATIVE IN CONGRESS 5TH DISTRICT
		Bethel 2P	REPRESENTATIVE IN CONGRESS 5TH DISTRICT
		Lower Chichester 2P	REPRESENTATIVE IN CONGRESS 5TH DISTRICT
		Upper Chichester 3W 2P	REPRESENTATIVE IN CONGRESS 5TH DISTRICT
		Upper Chichester 4W 2P	REPRESENTATIVE IN CONGRESS 5TH DISTRICT
		Upper Chichester 5W 2P	REPRESENTATIVE IN CONGRESS 5TH DISTRICT
		Darby Boro 1W 1P	REPRESENTATIVE IN CONGRESS 5TH DISTRICT
		Darby Twp 3W 1P	REPRESENTATIVE IN CONGRESS 5TH DISTRICT
		Darby Twp 5W 2P	REPRESENTATIVE IN CONGRESS 5TH DISTRICT
		Upper Darby 2D 6P	REPRESENTATIVE IN CONGRESS 5TH DISTRICT
		Upper Darby 7D 6P	REPRESENTATIVE IN CONGRESS 5TH DISTRICT
		Eddystone Southern	REPRESENTATIVE IN CONGRESS 5TH DISTRICT
		Glenolden 1P	REPRESENTATIVE IN CONGRESS 5TH DISTRICT
		Glenolden 2P	REPRESENTATIVE IN CONGRESS 5TH DISTRICT
		Glenolden 4P	REPRESENTATIVE IN CONGRESS 5TH DISTRICT
		Glenolden 6P	REPRESENTATIVE IN CONGRESS 5TH DISTRICT
		Lansdowne 5P	REPRESENTATIVE IN CONGRESS 5TH DISTRICT
		Lansdowne 10P	REPRESENTATIVE IN CONGRESS 5TH DISTRICT

	Marcus Hook 2P	REPRESENTATIVE IN CONGRESS 5TH DISTRICT
	Marcus Hook 4P	REPRESENTATIVE IN CONGRESS 5TH DISTRICT
	Norwood 1P	REPRESENTATIVE IN CONGRESS 5TH DISTRICT
	Norwood 5P	REPRESENTATIVE IN CONGRESS 5TH DISTRICT
	Norwood 6P	REPRESENTATIVE IN CONGRESS 5TH DISTRICT
	Prospect Park 1P	REPRESENTATIVE IN CONGRESS 5TH DISTRICT
	Prospect Park 4P	REPRESENTATIVE IN CONGRESS 5TH DISTRICT
	Nether Providence 5W 1P	REPRESENTATIVE IN CONGRESS 5TH DISTRICT
	Nether Providence 5W 2P	REPRESENTATIVE IN CONGRESS 5TH DISTRICT
	Ridley Park 1P	REPRESENTATIVE IN CONGRESS 5TH DISTRICT
	Ridley Park 3P	REPRESENTATIVE IN CONGRESS 5TH DISTRICT
	Ridley Park 4P	REPRESENTATIVE IN CONGRESS 5TH DISTRICT
	Ridley Twp 2W 3P	REPRESENTATIVE IN CONGRESS 5TH DISTRICT
	Ridley Twp 6W 1P	REPRESENTATIVE IN CONGRESS 5TH DISTRICT
	Ridley Twp 6W 2P	REPRESENTATIVE IN CONGRESS 5TH DISTRICT
	Tinicum 2W	REPRESENTATIVE IN CONGRESS 5TH DISTRICT
	Trainer Lower	REPRESENTATIVE IN CONGRESS 5TH DISTRICT
	Upland 2P	REPRESENTATIVE IN CONGRESS 5TH DISTRICT
	Upland 3P	REPRESENTATIVE IN CONGRESS 5TH DISTRICT
	Yeadon 3P	REPRESENTATIVE IN CONGRESS 5TH DISTRICT
	Chester City 2W 2P	REPRESENTATIVE IN CONGRESS 5TH DISTRICT
	Brookhaven 6P	REPRESENTATIVE IN THE G.A. 161ST DISTRICT
	Glenolden 3P	REPRESENTATIVE IN THE G.A. 161ST DISTRICT
	Nether Providence 1W 2P	REPRESENTATIVE IN THE G.A. 161ST DISTRICT
	Ridley Twp 3W 1P	REPRESENTATIVE IN THE G.A. 161ST DISTRICT
	Ridley Twp 3W 2P	REPRESENTATIVE IN THE G.A. 161ST DISTRICT
	Ridley Twp 7W 1P	REPRESENTATIVE IN THE G.A. 161ST DISTRICT
	Ridley Twp 8W 1P	REPRESENTATIVE IN THE G.A. 161ST DISTRICT
	Ridley Twp 8W 2P	REPRESENTATIVE IN THE G.A. 161ST DISTRICT
	Rutledge	REPRESENTATIVE IN THE G.A. 161ST DISTRICT
	Springfield 3W 2P	REPRESENTATIVE IN THE G.A. 161ST DISTRICT
	Collingdale 2P	REPRESENTATIVE IN THE G.A. 162ND DISTRICT
	Collingdale 3P	REPRESENTATIVE IN THE G.A. 162ND DISTRICT
	Collingdale 4P	REPRESENTATIVE IN THE G.A. 162ND DISTRICT
	Collingdale 7P	REPRESENTATIVE IN THE G.A. 162ND DISTRICT
	Folcroft 1P	REPRESENTATIVE IN THE G.A. 162ND DISTRICT
	Folcroft 2P	REPRESENTATIVE IN THE G.A. 162ND DISTRICT
	Folcroft 3P	REPRESENTATIVE IN THE G.A. 162ND DISTRICT
	Folcroft 4P	REPRESENTATIVE IN THE G.A. 162ND DISTRICT
	Folcroft 5P	REPRESENTATIVE IN THE G.A. 162ND DISTRICT
	Norwood 8P	REPRESENTATIVE IN THE G.A. 162ND DISTRICT
	Haverford 2W 4P	REPRESENTATIVE IN THE G.A. 166TH DISTRICT
	Haverford 3W 1P	REPRESENTATIVE IN THE G.A. 166TH DISTRICT
	Haverford 3W 2P	REPRESENTATIVE IN THE G.A. 166TH DISTRICT
	Haverford 4W 3P	REPRESENTATIVE IN THE G.A. 166TH DISTRICT
	Haverford 6W 2P	REPRESENTATIVE IN THE G.A. 166TH DISTRICT
	Haverford 7W 2P	REPRESENTATIVE IN THE G.A. 166TH DISTRICT
	Haverford 7W 3P	REPRESENTATIVE IN THE G.A. 166TH DISTRICT
	Haverford 7W 4P	REPRESENTATIVE IN THE G.A. 166TH DISTRICT
	Haverford 8W 2P	REPRESENTATIVE IN THE G.A. 166TH DISTRICT
	Haverford 8W 3P	REPRESENTATIVE IN THE G.A. 166TH DISTRICT
	Haverford 8W 4P	REPRESENTATIVE IN THE G.A. 166TH DISTRICT
	Aldan Western	REPRESENTATIVE IN THE G.A. 163RD DISTRICT
	Clifton Heights 2W	REPRESENTATIVE IN THE G.A. 163RD DISTRICT
	Clifton Heights 3W 1P	REPRESENTATIVE IN THE G.A. 163RD DISTRICT
	Clifton Heights 3W 2P	REPRESENTATIVE IN THE G.A. 163RD DISTRICT
	Upper Darby 1D 6P	REPRESENTATIVE IN THE G.A. 163RD DISTRICT
	Upper Darby 5D 6P	REPRESENTATIVE IN THE G.A. 163RD DISTRICT
	Upper Darby 5D 9P	REPRESENTATIVE IN THE G.A. 163RD DISTRICT

To see the precinct results of [Bucks](#) and [Delaware](#) Counties, click on the links.

In Bucks County the Republican Attorney General, Presidential or State Treasurer candidate received the lowest vote totals in 252/302 precincts. This is 83.4% of all precincts in the county. Notice that there are **exactly 50** precincts remaining that do not follow the pattern.

In Delaware County, an interesting observation is that when you add up the totals of how many precincts had the Republican Attorney General, President and State Treasurer candidates receiving the lowest vote total, the total is **exactly 300 precincts**. Since the pattern was running in 300/428 precincts, **this equals 70.1%**.

2020 NORTHAMPTON COUNTY

NORTHAMPTON COUNTY PRECINCTS	2020 WORST PERFORMING REPUBLICAN
010001-1 Allen Twp Northern	ATTORNEY GENERAL
01002-1 Allen Twp Southern	ATTORNEY GENERAL
020100-1 Bangor Boro 1st Ward	ATTORNEY GENERAL
020200-1 Bangor Boro 2nd Ward	ATTORNEY GENERAL
020300-1 Bangor Boro 3rd Ward	ATTORNEY GENERAL
020400-1 Bangor Boro 4th Ward	ATTORNEY GENERAL
030000-1 Bath Boro	ATTORNEY GENERAL
040102-1 Bethlehem 1st Ward Southern	ATTORNEY GENERAL
040200-1 Bethlehem 2nd Ward	ATTORNEY GENERAL
040700-1 Bethlehem 7th Ward	ATTORNEY GENERAL
040800-1 Bethlehem 8th Ward	ATTORNEY GENERAL
040901-1 Bethlehem 9th Ward 1st Dist	ATTORNEY GENERAL
040902-1 Bethlehem 9th Ward 2nd Dist	ATTORNEY GENERAL
041401-1 Bethlehem 14th Ward 1st Dist	ATTORNEY GENERAL
041402-1 Bethlehem 14th Ward 2nd Dist	ATTORNEY GENERAL
041403-1 Bethlehem 14th Ward 3rd Dist	ATTORNEY GENERAL
041404-1 Bethlehem 14th Ward 4th Dist	ATTORNEY GENERAL
041405-1 Bethlehem 14th Ward 5th Dist	ATTORNEY GENERAL
041406-1 Bethlehem 14th Ward 6th Dist	ATTORNEY GENERAL
041408-1 Bethlehem 14th Ward 8th Dist	ATTORNEY GENERAL
041501-1 Bethlehem 15th Ward 1st Dist	ATTORNEY GENERAL
041502-1 Bethlehem 15th Ward 2nd Dist	ATTORNEY GENERAL
041600-1 Bethlehem 16th Ward	ATTORNEY GENERAL
050101-1 Bethlehem Twp 1st Ward 1st Dist	ATTORNEY GENERAL
051102-1 Bethlehem Twp 1st Ward 2nd Dist	ATTORNEY GENERAL
050103-1 Bethlehem Twp 1st Ward 3rd Dist	ATTORNEY GENERAL
050104-1 Bethlehem Twp 1st Ward 4th Dist	ATTORNEY GENERAL
050201-1 Bethlehem Twp 2nd Ward 1st Dist	ATTORNEY GENERAL
050203-1 Bethlehem Twp 2nd Ward 3rd Dist	ATTORNEY GENERAL
050204-1 Bethlehem Twp 2nd Ward 4th Dist	ATTORNEY GENERAL
050301-1 Bethlehem Twp 3rd Ward 1st Dist	ATTORNEY GENERAL
050302-1 Bethlehem Twp 3rd Ward 2nd Dist	ATTORNEY GENERAL
050303-1 Bethlehem Twp 3rd Ward 3rd Dist	ATTORNEY GENERAL
050304-1 Bethlehem Twp 3rd Ward 4th Dist	ATTORNEY GENERAL
050305-1 Bethlehem Twp 3rd Ward 5th Dist	ATTORNEY GENERAL
050401-1 Bethlehem Twp 4th Ward 1st Dist	ATTORNEY GENERAL
050401-1 Bethlehem Twp 4th Ward 2nd Dist	ATTORNEY GENERAL
050403-1 Bethlehem Twp 4th Ward 3rd Dist	ATTORNEY GENERAL
050404-1 Bethlehem Twp 4th Ward 4th Dist	ATTORNEY GENERAL
060001-1 Bushkill Twp Bushkill Center	ATTORNEY GENERAL
060002-1 Bushkill Twp Cherry Hill	ATTORNEY GENERAL
080001-1 East Allen Twp Eastern	ATTORNEY GENERAL
080001-1 East Allen Twp Western	ATTORNEY GENERAL
090000-1 East Bangor	ATTORNEY GENERAL
100200-1 Easton 2nd Ward	ATTORNEY GENERAL
100300-1 Easton 3rd Ward 2nd Dist	ATTORNEY GENERAL
100304-1 Easton 3rd Ward 4th Dist	ATTORNEY GENERAL
100400-1 Easton 4th Ward	ATTORNEY GENERAL
100700-1 Easton 7th Ward	ATTORNEY GENERAL

100802-1 Easton 8th Ward Western	ATTORNEY GENERAL
100900-1 Easton 9th Ward	ATTORNEY GENERAL
101002-1 Easton 10th Ward Western	ATTORNEY GENERAL
101100-1 Easton 11th Ward	ATTORNEY GENERAL
110101-1 Forks Eastern #1	ATTORNEY GENERAL
110102-1 Forks Eastern #2	ATTORNEY GENERAL
110201-1 Forks Western #1	ATTORNEY GENERAL
110202-1 Forks Western #2	ATTORNEY GENERAL
120000-1 Freemansburg	ATTORNEY GENERAL
140001-1 Hanover #1	ATTORNEY GENERAL
140002-1 Hanover #2	ATTORNEY GENERAL
140003-2 Hanover #3	ATTORNEY GENERAL
140004-1 Hanover #4	ATTORNEY GENERAL
140005-1 Hanover #5	ATTORNEY GENERAL
140006-1 Hanover #6	ATTORNEY GENERAL
150100-1 Hellertown Boro 1st Ward	ATTORNEY GENERAL
150200-1 Hellertown Boro 2nd Ward	ATTORNEY GENERAL
150300-1 Hellertown Boro 3rd Ward	ATTORNEY GENERAL
160001-1 Lehigh Twp Central	ATTORNEY GENERAL
160002-1 Lehigh Twp Danielsville	ATTORNEY GENERAL
160003-1 Lehigh Twp Pennsville	ATTORNEY GENERAL
160004-1 Lehigh Twp Treichlers	ATTORNEY GENERAL
160005-1 Lehigh Twp Northwestern	ATTORNEY GENERAL
170001-1 Lower Mt Bethel Lower	ATTORNEY GENERAL
170002-1 Lower Mt Bethel Upper	ATTORNEY GENERAL
180001-1 Lower Nazareth #1	ATTORNEY GENERAL
180002-1 Lower Nazareth #2	ATTORNEY GENERAL
190001-1 Lower Saucon Twp 1	ATTORNEY GENERAL
190002-1 Lower Saucon Twp 2	ATTORNEY GENERAL
190003-1 Lower Saucon Twp 3	ATTORNEY GENERAL
190004-1 Lower Saucon Twp 4	ATTORNEY GENERAL
190005-1 Lower Saucon Twp 5	ATTORNEY GENERAL
190006-1 Lower Saucon Twp 6	ATTORNEY GENERAL
200001-1 Moore Twp Beersville	ATTORNEY GENERAL
200002-1 Moore Twp Eastern	ATTORNEY GENERAL
200003-1 Moore Twp Klecknersville	ATTORNEY GENERAL
200004-1 Moore Twp Point Phillips	ATTORNEY GENERAL
210100-1 Nazareth Boro 1st Ward	ATTORNEY GENERAL
210200-1 Nazareth Boro 2nd Ward	ATTORNEY GENERAL
220100-1 Northampton Boro 1st Ward	ATTORNEY GENERAL
220200-1 Northampton Boro 2nd Ward	ATTORNEY GENERAL
220300-1 Northampton Boro 3rd Ward	ATTORNEY GENERAL
220400-1 Northampton Boro 4th Ward	ATTORNEY GENERAL
230100-1 North Catasaqua 1st Ward	ATTORNEY GENERAL
230200-1 North Catasaqua 2nd Ward	ATTORNEY GENERAL
240001-1 Palmer Eastern	ATTORNEY GENERAL
240002-1 Palmer Middle #1	ATTORNEY GENERAL
240003-1 Palmer Middle #2	ATTORNEY GENERAL
240004-1 Palmer Upper Eastern	ATTORNEY GENERAL
240005-1 Palmer Upper Western	ATTORNEY GENERAL

240007-1 Palmer Western #2	ATTORNEY GENERAL
250200-1 Pen Argyl Boro 2nd Ward	ATTORNEY GENERAL
50300-1 Pen Argyl Boro 3rd Ward	ATTORNEY GENERAL
250400-1 Pen Argyl Boro 4th Ward	ATTORNEY GENERAL
260001-1 Plainfield Twp Belfast	ATTORNEY GENERAL
260003-1 Plainfield Twp Kesslersville	ATTORNEY GENERAL
260004-1 Plainfield Twp Plainfield Church	ATTORNEY GENERAL
270000-1 Portland Boro	ATTORNEY GENERAL
280000-1 Roseto Boro	ATTORNEY GENERAL
290000-1 Stockertown Boro	ATTORNEY GENERAL
300000-1 Tatamy Boro	ATTORNEY GENERAL
310001-1 Upper Mt Bethel Twp Centerville	ATTORNEY GENERAL
310004-1 Upper Mt Bethel Twp Slateford	ATTORNEY GENERAL
310005-1 Upper Mt Bethel Twp Williamsburg	ATTORNEY GENERAL
320001-1 Upper Nazareth Eastern	ATTORNEY GENERAL
320002-1 Upper Nazareth Western	ATTORNEY GENERAL
330000-1 Walnutport Boro	ATTORNEY GENERAL
340001-1 Washington Twp Lower	ATTORNEY GENERAL
350000-1 West Easton	ATTORNEY GENERAL
360001-1 Williams Twp Eastern	ATTORNEY GENERAL
360002-1 Williams Twp Middle	ATTORNEY GENERAL
360003-1 Williams Twp Upper	ATTORNEY GENERAL
360004-1 Williams Twp Western	ATTORNEY GENERAL
370100-1 Wilson Boro 1st Ward	ATTORNEY GENERAL
370200-1 Wilson Boro 2nd Ward	ATTORNEY GENERAL
370300-1 Wilson Boro 3rd Ward	ATTORNEY GENERAL
380000-1 Wind Gap	ATTORNEY GENERAL
040600-1 Bethlehem 6th Ward	PRESIDENT
100300-1 Easton 3rd Ward 3rd Dist	PRESIDENT
190007-1 Lower Saucon Twp 7	PRESIDENT
190008-1 Lower Saucon Twp 8	PRESIDENT
060003-1 Bushkill Twp Clearfield	STATE TREASURER
100801-1 Easton 8th Ward Eastern	STATE TREASURER
101200-1 Easton 12th Ward	STATE TREASURER
260002-1 Plainfield Twp Delabole	STATE TREASURER
310003-1 Upper Mt Bethel Twp North Bangor	STATE TREASURER
040400-1 Bethlehem 4th Ward	AUDITOR GENERAL
040500-1 Bethlehem 5th Ward	AUDITOR GENERAL
041503-1 Bethlehem 15th Ward 3rd Dist	AUDITOR GENERAL
041700-1 Bethlehem 17th Ward	AUDITOR GENERAL
050202-1 Bethlehem 2nd Ward 2nd Dist	AUDITOR GENERAL
070000-1 Chapman	AUDITOR GENERAL
100600-1 Easton 6th Ward	AUDITOR GENERAL
101001-1 Easton 10th Ward Eastern	AUDITOR GENERAL
130000-1 Glendon	AUDITOR GENERAL
250100-1 Pen Argyl Boro 1st Ward	AUDITOR GENERAL
310002-1 Upper Mt Bethel Twp Johnsonville	AUDITOR GENERAL

100500-1 Easton 5th Ward	AUDITOR GENERAL, CONGRESS 7TH DISTRICT
210300-1 Nazareth Boro 3rd Ward	CONGRESS 7TH DISTRICT
240006-1 Palmer Western #1	ATTORNEY GENERAL, STATE TREASURER
340002-1 Washington Twp Upper	ATTORNEY GENERAL, STATE TREASURER
040101-1 Bethlehem 1st Ward Northern	ATTORNEY GENERAL, AUDITOR GENERAL
040300-1 Bethlehem 3rd Ward	ATTORNEY GENERAL, PRESIDENT
040903-1 Bethlehem 9th Ward 3rd Dist	ATTORNEY GENERAL, STATE TREASURER
041407-1 Bethlehem 14th Ward 7th Dist	ATTORNEY GENERAL, REP. IN THE G.A. 135TH DIS

In [Northampton](#) County the pattern is again seen, yet this time the Republican Attorney General candidate appears heavily, receiving the lowest vote total in 132/154 precincts counted. This is around 86% of all precincts.